

NOTICE!!

These documents have been scanned!

Do not place un-scanned documents beneath this notice!

Do not remove this notice from this file!

GPO Jacket No. 560-102
Print Order 61540
Rise Business Services, LLC
Job=AZ15 6/6/2019



Box Number= AZ15121



Claim Begin-End: AMC359151-AMC359320

1 Initial Receipt



AZ15121-9

AMC358544-AMC359395

United States Department of the Interior
Bureau of Land Management
 BUSINESS & SUPPORT SVCS DIV
 222 N CENTRAL AVE
 PHOENIX, AZ 85004 -2203
 Phone: (602) 417-9200

Receipt

No: 807669

ENTERED INTO COMPUTER
 1/27/04 TK

Transaction #: 838535
 Date of Transaction: 01/05/2004

CUSTOMER: WATERING HOLE PRODUCTIONS
 PO BOX 60610
 BOULDER CITY, NV 89006

LINE #	QTY	DESCRIPTION	REMARKS	UNIT PRICE	TOTAL
		LOCATABLE MINERALS / MINING CLAIMS-NEW, UNADJUDI, ONE OR MORE AUTH NO'S / NEW MINING CLAIM LOCATION FEE \$25(1993) CASES: AMC359151/\$25.00, AMC359152/\$25.00, AMC359153/\$25.00, AMC359154/\$25.00, AMC359155/\$25.00, AMC359156/\$25.00, AMC359157/\$25.00, AMC359158/\$25.00, AMC359159/\$25.00, AMC359160/\$25.00, AMC359161/\$25.00, AMC359162/\$25.00, AMC359163/\$25.00, AMC359164/\$25.00, AMC359165/\$25.00, AMC359166/\$25.00, AMC359167/\$25.00, AMC359168/\$25.00, AMC359169/\$25.00, AMC359170/\$25.00, AMC359171/\$25.00, AMC359172/\$25.00, AMC359173/\$25.00, AMC359174/\$25.00, AMC359175/\$25.00, AMC359176/\$25.00, AMC359177/\$25.00, AMC359178/\$25.00, AMC359179/\$25.00, AMC359180/\$25.00, AMC359181/\$25.00, AMC359182/\$25.00, AMC359183/\$25.00, AMC359184/\$25.00, AMC359185/\$25.00, AMC359186/\$25.00, AMC359187/\$25.00, AMC359188/\$25.00, AMC359189/\$25.00, AMC359190/\$25.00, AMC359191/\$25.00, AMC359192/\$25.00, AMC359193/\$25.00, AMC359194/\$25.00, AMC359195/\$25.00, AMC359196/\$25.00, AMC359197/\$25.00, AMC359198/\$25.00, AMC359199/\$25.00, AMC359200/\$25.00, AMC359201/\$25.00, AMC359202/\$25.00, AMC359203/\$25.00, AMC359204/\$25.00, AMC359205/\$25.00, AMC359206/\$25.00, AMC359207/\$25.00, AMC359208/\$25.00, AMC359209/\$25.00, AMC359210/\$25.00, AMC359211/\$25.00, AMC359212/\$25.00, AMC359213/\$25.00, AMC359214/\$25.00, AMC359215/\$25.00, AMC359216/\$25.00, AMC359217/\$25.00, AMC359218/\$25.00, AMC359219/\$25.00, AMC359220/\$25.00, AMC359221/\$25.00, AMC359222/\$25.00, AMC359223/\$25.00, AMC359224/\$25.00, AMC359225/\$25.00, AMC359226/\$25.00, AMC359227/\$25.00, AMC359228/\$25.00, AMC359229/\$25.00, AMC359230/\$25.00,			

1	170.00	AMC359231/\$25.00, AMC359232/\$25.00, AMC359233/\$25.00, AMC359234/\$25.00, AMC359235/\$25.00, AMC359236/\$25.00, AMC359237/\$25.00, AMC359238/\$25.00, AMC359239/\$25.00, AMC359240/\$25.00, AMC359241/\$25.00, AMC359242/\$25.00, AMC359243/\$25.00, AMC359244/\$25.00, AMC359245/\$25.00, AMC359246/\$25.00, AMC359247/\$25.00, AMC359248/\$25.00, AMC359249/\$25.00, AMC359250/\$25.00, AMC359251/\$25.00, AMC359252/\$25.00, AMC359253/\$25.00, AMC359254/\$25.00, AMC359255/\$25.00, AMC359256/\$25.00, AMC359257/\$25.00, AMC359258/\$25.00, AMC359259/\$25.00, AMC359260/\$25.00, AMC359261/\$25.00, AMC359262/\$25.00, AMC359263/\$25.00, AMC359264/\$25.00, AMC359265/\$25.00, AMC359266/\$25.00, AMC359267/\$25.00, AMC359268/\$25.00, AMC359269/\$25.00, AMC359270/\$25.00, AMC359271/\$25.00, AMC359272/\$25.00, AMC359273/\$25.00, AMC359274/\$25.00, AMC359275/\$25.00, AMC359276/\$25.00, AMC359277/\$25.00, AMC359278/\$25.00, AMC359279/\$25.00, AMC359280/\$25.00, AMC359281/\$25.00, AMC359282/\$25.00, AMC359283/\$25.00, AMC359284/\$25.00, AMC359285/\$25.00, AMC359286/\$25.00, AMC359287/\$25.00, AMC359288/\$25.00, AMC359289/\$25.00, AMC359290/\$25.00, AMC359291/\$25.00, AMC359292/\$25.00, AMC359293/\$25.00, AMC359294/\$25.00, AMC359295/\$25.00, AMC359296/\$25.00, AMC359297/\$25.00, AMC359298/\$25.00, AMC359299/\$25.00, AMC359300/\$25.00, AMC359301/\$25.00, AMC359302/\$25.00, AMC359303/\$25.00, AMC359304/\$25.00, AMC359305/\$25.00, AMC359306/\$25.00, AMC359307/\$25.00, AMC359308/\$25.00, AMC359309/\$25.00, AMC359310/\$25.00, AMC359311/\$25.00, AMC359312/\$25.00, AMC359313/\$25.00, AMC359314/\$25.00, AMC359315/\$25.00, AMC359316/\$25.00, AMC359317/\$25.00, AMC359318/\$25.00, AMC359319/\$25.00, AMC359320/\$25.00	- n/a -	4250.00
		LOCATABLE MINERALS / MINING CLAIMS-NEW, UNADJUDI, ONE OR MORE AUTH NO'S / NEW MINING CLAIM SVC CHG \$10 (1930) CASES: AMC359151/\$10.00, AMC359152/\$10.00, AMC359153/\$10.00, AMC359154/\$10.00, AMC359155/\$10.00, AMC359156/\$10.00, AMC359157/\$10.00, AMC359158/\$10.00, AMC359159/\$10.00, AMC359160/\$10.00, AMC359161/\$10.00, AMC359162/\$10.00, AMC359163/\$10.00, AMC359164/\$10.00, AMC359165/\$10.00, AMC359166/\$10.00, AMC359167/\$10.00, AMC359168/\$10.00, AMC359169/\$10.00, AMC359170/\$10.00, AMC359171/\$10.00, AMC359172/\$10.00, AMC359173/\$10.00, AMC359174/\$10.00, AMC359175/\$10.00, AMC359176/\$10.00,		

AMC359177/\$10.00, AMC359178/\$10.00,
 AMC359179/\$10.00, AMC359180/\$10.00,
 AMC359181/\$10.00, AMC359182/\$10.00,
 AMC359183/\$10.00, AMC359184/\$10.00,
 AMC359185/\$10.00, AMC359186/\$10.00,
 AMC359187/\$10.00, AMC359188/\$10.00,
 AMC359189/\$10.00, AMC359190/\$10.00,
 AMC359191/\$10.00, AMC359192/\$10.00,
 AMC359193/\$10.00, AMC359194/\$10.00,
 AMC359195/\$10.00, AMC359196/\$10.00,
 AMC359197/\$10.00, AMC359198/\$10.00,
 AMC359199/\$10.00, AMC359200/\$10.00,
 AMC359201/\$10.00, AMC359202/\$10.00,
 AMC359203/\$10.00, AMC359204/\$10.00,
 AMC359205/\$10.00, AMC359206/\$10.00,
 AMC359207/\$10.00, AMC359208/\$10.00,
 AMC359209/\$10.00, AMC359210/\$10.00,
 AMC359211/\$10.00, AMC359212/\$10.00,
 AMC359213/\$10.00, AMC359214/\$10.00,
 AMC359215/\$10.00, AMC359216/\$10.00,
 AMC359217/\$10.00, AMC359218/\$10.00,
 AMC359219/\$10.00, AMC359220/\$10.00,
 AMC359221/\$10.00, AMC359222/\$10.00,
 AMC359223/\$10.00, AMC359224/\$10.00,
 AMC359225/\$10.00, AMC359226/\$10.00,
 AMC359227/\$10.00, AMC359228/\$10.00,
 AMC359229/\$10.00, AMC359230/\$10.00,
 AMC359231/\$10.00, AMC359232/\$10.00,
 AMC359233/\$10.00, AMC359234/\$10.00,
 AMC359235/\$10.00, AMC359236/\$10.00,
 AMC359237/\$10.00, AMC359238/\$10.00,
 AMC359239/\$10.00, AMC359240/\$10.00,
 AMC359241/\$10.00, AMC359242/\$10.00,
 AMC359243/\$10.00, AMC359244/\$10.00,
 AMC359245/\$10.00, AMC359246/\$10.00,
 AMC359247/\$10.00, AMC359248/\$10.00,
 AMC359249/\$10.00, AMC359250/\$10.00,
 AMC359251/\$10.00, AMC359252/\$10.00,
 AMC359253/\$10.00, AMC359254/\$10.00,
 AMC359255/\$10.00, AMC359256/\$10.00,
 AMC359257/\$10.00, AMC359258/\$10.00,
 AMC359259/\$10.00, AMC359260/\$10.00,
 AMC359261/\$10.00, AMC359262/\$10.00,
 AMC359263/\$10.00, AMC359264/\$10.00,
 AMC359265/\$10.00, AMC359266/\$10.00,
 AMC359267/\$10.00, AMC359268/\$10.00,
 AMC359269/\$10.00, AMC359270/\$10.00,
 AMC359271/\$10.00, AMC359272/\$10.00,
 AMC359273/\$10.00, AMC359274/\$10.00,
 AMC359275/\$10.00, AMC359276/\$10.00,
 AMC359277/\$10.00, AMC359278/\$10.00,
 AMC359279/\$10.00, AMC359280/\$10.00,
 AMC359281/\$10.00, AMC359282/\$10.00,
 AMC359283/\$10.00, AMC359284/\$10.00,
 AMC359285/\$10.00, AMC359286/\$10.00,
 AMC359287/\$10.00, AMC359288/\$10.00,
 AMC359289/\$10.00, AMC359290/\$10.00,
 AMC359291/\$10.00, AMC359292/\$10.00,
 AMC359293/\$10.00, AMC359294/\$10.00,
 AMC359295/\$10.00, AMC359296/\$10.00,
 AMC359297/\$10.00, AMC359298/\$10.00,
 AMC359299/\$10.00, AMC359300/\$10.00,

2 170.00

- n/a -

1700.00

		<p>AMC359301/\$10.00, AMC359302/\$10.00, AMC359303/\$10.00, AMC359304/\$10.00, AMC359305/\$10.00, AMC359306/\$10.00, AMC359307/\$10.00, AMC359308/\$10.00, AMC359309/\$10.00, AMC359310/\$10.00, AMC359311/\$10.00, AMC359312/\$10.00, AMC359313/\$10.00, AMC359314/\$10.00, AMC359315/\$10.00, AMC359316/\$10.00, AMC359317/\$10.00, AMC359318/\$10.00, AMC359319/\$10.00, AMC359320/\$10.00</p>		
3	170.00	<p>LOCATABLE MINERALS / MINING CLAIMS-NEW, UNADJUDI, ONE OR MORE AUTH NO'S / NEW MINING CLM MAINT FEE \$100(1993) CASES: AMC359151/\$100.00, AMC359152/\$100.00, AMC359153/\$100.00, AMC359154/\$100.00, AMC359155/\$100.00, AMC359156/\$100.00, AMC359157/\$100.00, AMC359158/\$100.00, AMC359159/\$100.00, AMC359160/\$100.00, AMC359161/\$100.00, AMC359162/\$100.00, AMC359163/\$100.00, AMC359164/\$100.00, AMC359165/\$100.00, AMC359166/\$100.00, AMC359167/\$100.00, AMC359168/\$100.00, AMC359169/\$100.00, AMC359170/\$100.00, AMC359171/\$100.00, AMC359172/\$100.00, AMC359173/\$100.00, AMC359174/\$100.00, AMC359175/\$100.00, AMC359176/\$100.00, AMC359177/\$100.00, AMC359178/\$100.00, AMC359179/\$100.00, AMC359180/\$100.00, AMC359181/\$100.00, AMC359182/\$100.00, AMC359183/\$100.00, AMC359184/\$100.00, AMC359185/\$100.00, AMC359186/\$100.00, AMC359187/\$100.00, AMC359188/\$100.00, AMC359189/\$100.00, AMC359190/\$100.00, AMC359191/\$100.00, AMC359192/\$100.00, AMC359193/\$100.00, AMC359194/\$100.00, AMC359195/\$100.00, AMC359196/\$100.00, AMC359197/\$100.00, AMC359198/\$100.00, AMC359199/\$100.00, AMC359200/\$100.00, AMC359201/\$100.00, AMC359202/\$100.00, AMC359203/\$100.00, AMC359204/\$100.00, AMC359205/\$100.00, AMC359206/\$100.00, AMC359207/\$100.00, AMC359208/\$100.00, AMC359209/\$100.00, AMC359210/\$100.00, AMC359211/\$100.00, AMC359212/\$100.00, AMC359213/\$100.00, AMC359214/\$100.00, AMC359215/\$100.00, AMC359216/\$100.00, AMC359217/\$100.00, AMC359218/\$100.00, AMC359219/\$100.00, AMC359220/\$100.00, AMC359221/\$100.00, AMC359222/\$100.00, AMC359223/\$100.00, AMC359224/\$100.00, AMC359225/\$100.00, AMC359226/\$100.00, AMC359227/\$100.00, AMC359228/\$100.00, AMC359229/\$100.00, AMC359230/\$100.00, AMC359231/\$100.00, AMC359232/\$100.00, AMC359233/\$100.00, AMC359234/\$100.00, AMC359235/\$100.00, AMC359236/\$100.00, AMC359237/\$100.00, AMC359238/\$100.00, AMC359239/\$100.00, AMC359240/\$100.00, AMC359241/\$100.00, AMC359242/\$100.00, AMC359243/\$100.00, AMC359244/\$100.00, AMC359245/\$100.00, AMC359246/\$100.00,</p>	- n/a -	17000.00

AMC359247/\$100.00, AMC359248/\$100.00,
 AMC359249/\$100.00, AMC359250/\$100.00,
 AMC359251/\$100.00, AMC359252/\$100.00,
 AMC359253/\$100.00, AMC359254/\$100.00,
 AMC359255/\$100.00, AMC359256/\$100.00,
 AMC359257/\$100.00, AMC359258/\$100.00,
 AMC359259/\$100.00, AMC359260/\$100.00,
 AMC359261/\$100.00, AMC359262/\$100.00,
 AMC359263/\$100.00, AMC359264/\$100.00,
 AMC359265/\$100.00, AMC359266/\$100.00,
 AMC359267/\$100.00, AMC359268/\$100.00,
 AMC359269/\$100.00, AMC359270/\$100.00,
 AMC359271/\$100.00, AMC359272/\$100.00,
 AMC359273/\$100.00, AMC359274/\$100.00,
 AMC359275/\$100.00, AMC359276/\$100.00,
 AMC359277/\$100.00, AMC359278/\$100.00,
 AMC359279/\$100.00, AMC359280/\$100.00,
 AMC359281/\$100.00, AMC359282/\$100.00,
 AMC359283/\$100.00, AMC359284/\$100.00,
 AMC359285/\$100.00, AMC359286/\$100.00,
 AMC359287/\$100.00, AMC359288/\$100.00,
 AMC359289/\$100.00, AMC359290/\$100.00,
 AMC359291/\$100.00, AMC359292/\$100.00,
 AMC359293/\$100.00, AMC359294/\$100.00,
 AMC359295/\$100.00, AMC359296/\$100.00,
 AMC359297/\$100.00, AMC359298/\$100.00,
 AMC359299/\$100.00, AMC359300/\$100.00,
 AMC359301/\$100.00, AMC359302/\$100.00,
 AMC359303/\$100.00, AMC359304/\$100.00,
 AMC359305/\$100.00, AMC359306/\$100.00,
 AMC359307/\$100.00, AMC359308/\$100.00,
 AMC359309/\$100.00, AMC359310/\$100.00,
 AMC359311/\$100.00, AMC359312/\$100.00,
 AMC359313/\$100.00, AMC359314/\$100.00,
 AMC359315/\$100.00, AMC359316/\$100.00,
 AMC359317/\$100.00, AMC359318/\$100.00,
 AMC359319/\$100.00, AMC359320/\$100.00

TOTAL: \$22,950.00

PAYMENT INFORMATION

1	AMOUNT: \$22,950.00	POSTMARKED: 01/02/2004
	TYPE: CHECK	RECEIVED: 01/05/2004
	CHECK NO: 2348	
	NAME: AURUMBANK, INC. PO BOX 60610 BOULDER CITY NV 89006	

REMARKS

This receipt was generated by the automated BLM Collections and Billing System and is a paper representation of a portion of the official electronic record contained therein.

NOTICE!!

These documents have been scanned!

Do not place un-scanned documents beneath this notice!

Do not remove this notice from this file!

GPO Jacket No. 560-102
Print Order 61540
Rise Business Services, LLC
Job=AZ15 6/6/2019



Box Number= AZ15121



Claim Begin-End: AMC359151-AMC359320

2 Correspondence



AZ15121-9

AMC358544-AMC359395

**NO
DOCUMENTS
FOUND**

NO DOCUMENTS FOUND
NO DOCUMENTS FOUND

NOTICE!!

These documents have been scanned!

Do not place un-scanned documents beneath this notice!

Do not remove this notice from this file!

GPO Jacket No. 560-102
Print Order 61540
Rise Business Services, LLC
Job=AZ15 6/6/2019



Box Number= AZ15121



Claim Begin-End: AMC359151-AMC359320

3 Transfers



AZ15121-9

AMC358544-AMC359395

**NO
DOCUMENTS
FOUND**

NO DOCUMENTS FOUND
NO DOCUMENTS FOUND

NOTICE!!

These documents have been scanned!

Do not place un-scanned documents beneath this notice!

Do not remove this notice from this file!

GPO Jacket No. 560-102
Print Order 61540
Rise Business Services, LLC
Job=AZ15 6/6/2019



Box Number= AZ15121



Claim Begin-End: AMC359151-AMC359320

4 Annual Filings



AZ15121-9

AMC358544-AMC359395

**NO
DOCUMENTS
FOUND**

NO DOCUMENTS FOUND
NO DOCUMENTS FOUND

NOTICE!!

These documents have been scanned!

Do not place un-scanned documents beneath this notice!

Do not remove this notice from this file!

GPO Jacket No. 560-102
Print Order 61540
Rise Business Services, LLC
Job=AZ15 6/6/2019



Box Number= AZ15121



Claim Begin-End: AMC359151-AMC359320

5 Miscellaneous



AZ15121-9

AMC358544-AMC359395

**NO
DOCUMENTS
FOUND**

NO DOCUMENTS FOUND
NO DOCUMENTS FOUND

NOTICE!!

These documents have been scanned!

Do not place un-scanned documents beneath this notice!

Do not remove this notice from this file!

GPO Jacket No. 560-102
Print Order 61540
Rise Business Services, LLC
Job=AZ15 6/6/2019



Box Number= AZ15121



Claim Begin-End: AMC359151-AMC359320

6 Location Notices-Amendments and Supporting Documents



AZ15121-9 AMC358544-AMC359395

MINING CLAIM STATUS REPORT

Status Checked By:	_____
MTP Checked By:	_____
GEO Checked By:	_____
Preadjudication By:	_____
Final Adjudication By:	AB 7/21/04

1001937

LEAD SERIAL NO AMC 359151 THROUGH AMC 359320

<u>170</u>	LODE	@ \$25 = \$ _____	Location Fee
_____	PLACER	@ \$10 = \$ _____	Service Fee curable defect
_____	MILL SITE	@ \$100 = \$ _____	Claim Maintenance Fee
_____	TUNNEL SITE	\$ _____	TOTAL FEES
_____	ASSOCIATION	\$ _____	Copy Fees,
_____	PLACER	\$ _____	Overage <input type="checkbox"/> Shortage <input type="checkbox"/>
		\$ _____	TOTAL RECEIVED

OVER THE-COUNTER: MAIL: Timely Filed: YES NO

LEGAL DESCRIPTION:

T <u>28N</u>	R <u>19W</u>	S <u>10 (BF)</u>	T <u>28N</u>	R <u>19W</u>	S <u>24 (w/19-36)</u>
T <u>28N</u>	R <u>19W</u>	S <u>12 (FURT)</u>	T <u>28N</u>	R <u>18W</u>	S <u>32 (w/18-37)</u>
T <u>28N</u>	R <u>19W</u>	S <u>14 (SEN)</u>	T _____	R _____	S _____
T <u>28N</u>	R <u>19W</u>	S <u>22 (TAD)</u>	T _____	R _____	S _____
<u>28N</u>	<u>19W</u>	<u>26 (w/1-18)</u>			

GENERAL JURISDICTION: BLM or NATIONAL FOREST _____
Name

SPLIT ESTATE LAND SX PX SRHE OTHER _____
Specify

WILDERNESS AREA (WA): _____
Specify

CLAIMS SUBJECT TO PL 359: YES NO

PROPER NOTICE FILED IF LOCATING ON SRHE: YES NO

COMMENTS: ME patents in Sec. 14 No rights acquired on
these private lands
Sec 22 & 32 AZA 32502 PX ApIn filed 4/1/2004 claims
located Oct 2003 prior to Segregation

STATUS: PARTIALLY VOID VOID

PRIVATE MINERALS WITHDRAWN OTHER

COMMENTS: _____

Watering Hole Productions Inc.
P.O. Box 60610
Boulder City, NV 89006

December 31st, 2003

Ms Courtney Davidson
Accounts Dept
Bureau of Land Management
222N Central Ave
Phoenix, AZ 85004

Dear Ms Davidson

As discussed earlier this week enclosed are 170 mining claim locations for Mohave County, along with a check for \$22,950.00

Any problems feel free to call me at (702) 407 9362 or (702) 499 0042

Yours sincerely



Alan I Brown

RECEIVED
BUREAU OF
LAND MANAGEMENT
2004 JAN - 5 A 10: 10
ARIZONA
STATE OFFICE
PHOENIX, ARIZONA

28

NOTICE OF MINING CLAIM

- 1. TYPE OF NOTICE: X Location Amendment Relocation
- 2. TYPE OF CLAIM: Placer X Lode Millsite Tunnelsite
- 3. The name and address of the Locator is:

Ret

**Watering Hole Productions Inc.
P.O. Box 60610
Boulder City, Nevada 89006**

- 4. The name of the claim is: **BF 1**
- 3. The date of location is: October 10 , 2003.
- 6. The claim is 1500 feet long and 480 feet wide. The distance from the Location Monument to each end of the claim is 10 feet in a westerly direction and 1480 feet in an easterly direction, on the centerline of the claim.
- 7. The general course of the claim is from the east to the west.
- 8. The location of the claim is in Section 10, Township 28 North, Range 19 West, Gila and Salt River Base and Meridian, Gold Basin Mining District, Mohave County, State of Arizona.
- 9. If amending or relocating, the previous claim name was _____, recorded in docket (Book) _____, page(s) _____, _____ Mining District, _____ County, State of Arizona.
- 10. The location of the claim with reference to a natural object or permanent marker is as follows: The southeast corner of the claim lies 0 feet west of and 4800 feet north of the southeast corner of Section 10, Township 28 North, Range 19 West.

Date: October 10 , 2003

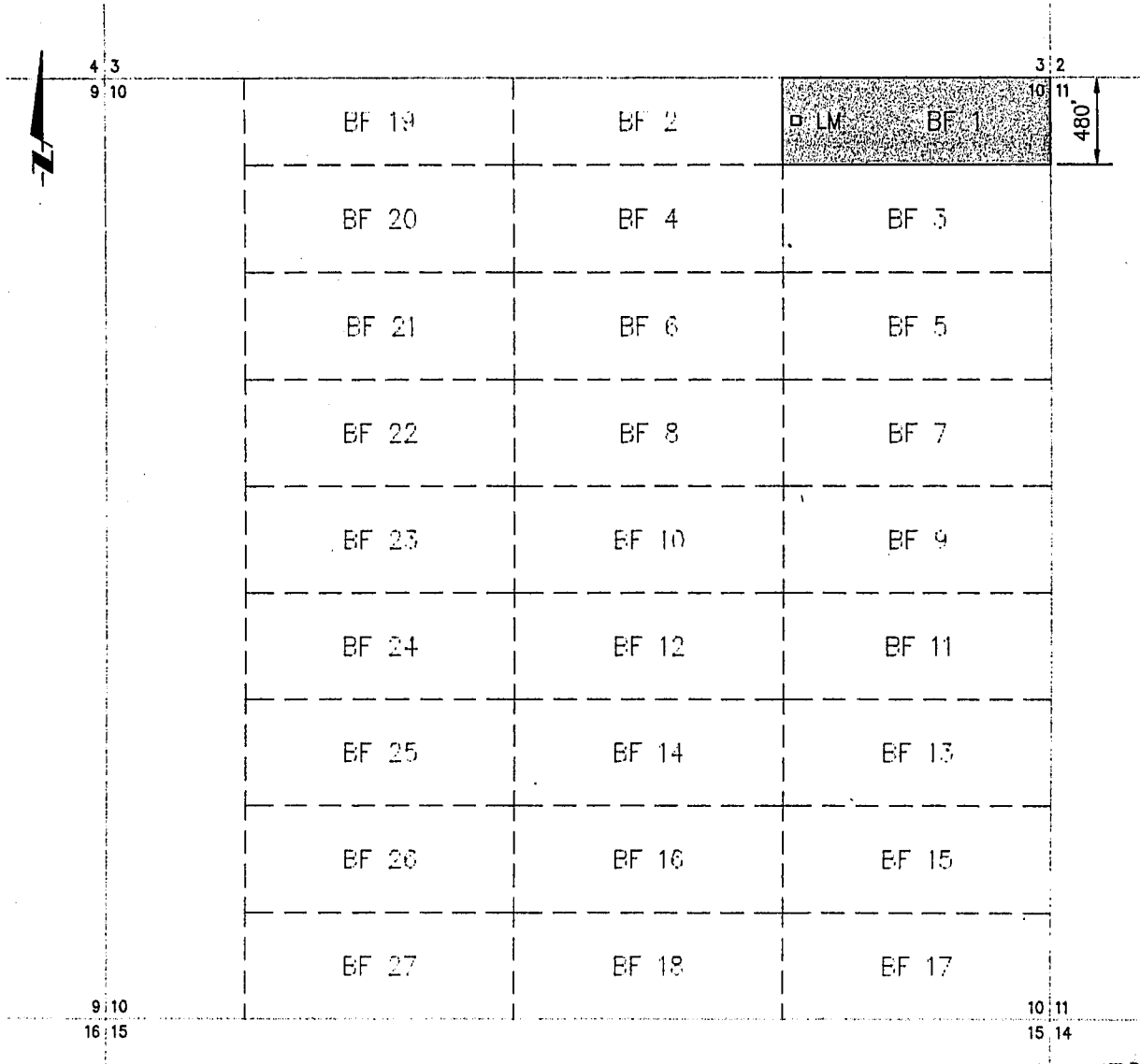
Alan Brown

PHOENIX, ARIZONA
STATE OFFICE
ALAN BROWN
Alan Brown, Agent for Watering Hole Productions Inc.
P.O. Box 60610
Boulder City, Nevada 89006

RECEIVED
BUREAU OF
LAND MANAGEMENT

AMC 359151

1. The name of the claim is: **1**
2. The location of the claim with reference to a natural object or permanent marker is described under #10 of the Notice of Location
3. The type of location monument and corner and end monuments are 2" by 2" wood posts, 48" above ground with metal tag attached identifying the monument.
4. The bearing and distance between the corners of claim 1 are, beginning at the northeast corner, 480 feet in a southerly direction to the southeast corner, then 1500 feet in a westerly direction to the southwest corner, then 480 feet in a northerly direction to the northwest corner, then 1500 feet in an easterly direction to the point of beginning.
5. It is the intention of the locator that the North boundary of this claim be coextensive with the South boundary of Section 3, T28N, R19W and that the East boundary of this claim be coextensive with the West boundary of Section 11, T28N, R19W.



ANC 359151

ARIZONA STATE OFFICE PHOENIX, ARIZONA

KEY:

One Inch = One Thousand Feet , Grey Area = Referenced Claim
 Typical Claim = 600 ft by 1500 ft

2004 JAN 5 - 10:10

CLAIM: BF 1 - Section 10, Township 28 North, Range 19 West, Gila and Salt River Base and Meridian. Gold Basin Mining District, Mohave County, State of Arizona

RECEIVED BUREAU OF LAND MANAGEMENT

Date: October 10, 2003

Alan Brown, Agent for Watering Hole Productions Inc.

29

NOTICE OF MINING CLAIM

- 1. TYPE OF NOTICE: X Location Amendment Relocation
- 2. TYPE OF CLAIM: Placer X Lode Millsite Tunnelsite
- 3. The name and address of the Locator is:

Ret
Watering Hole Productions Inc.
P.O. Box 60610
Boulder City, Nevada 89006

- 4. The name of the claim is: **BF 2**
- 3. The date of location is: October 10th, 2003.
- 6. The claim is 1500 feet long and 480 feet wide. The distance from the Location Monument to each end of the claim is 1490 feet in a westerly direction and 10 feet in an easterly direction, on the centerline of the claim.
- 7. The general course of the claim is from the east to the west.
- 8. The location of the claim is in Section 10, Township 28 North, Range 19 West, Gila and Salt River Base and Meridian, Gold Basin Mining District, Mohave County, State of Arizona.
- 9. If amending or relocating, the previous claim name was _____, recorded in docket (Book) _____, page(s) _____, _____ Mining District, _____ County, State of Arizona.
- 10. The location of the claim with reference to a natural object or permanent marker is as follows: The southeast corner of the claim lies 1500 feet west of and 480 feet north of the southeast corner of Section 10, Township 28 North, Range 19 West.

Date: October 10th, 2003

Alan Brown
 Alan Brown, Agent for Watering Hole Productions Inc.
 P.O. Box 60610
 Boulder City, Nevada 89006

ARIZONA
 STATE OFFICE
 PHOENIX, ARIZONA

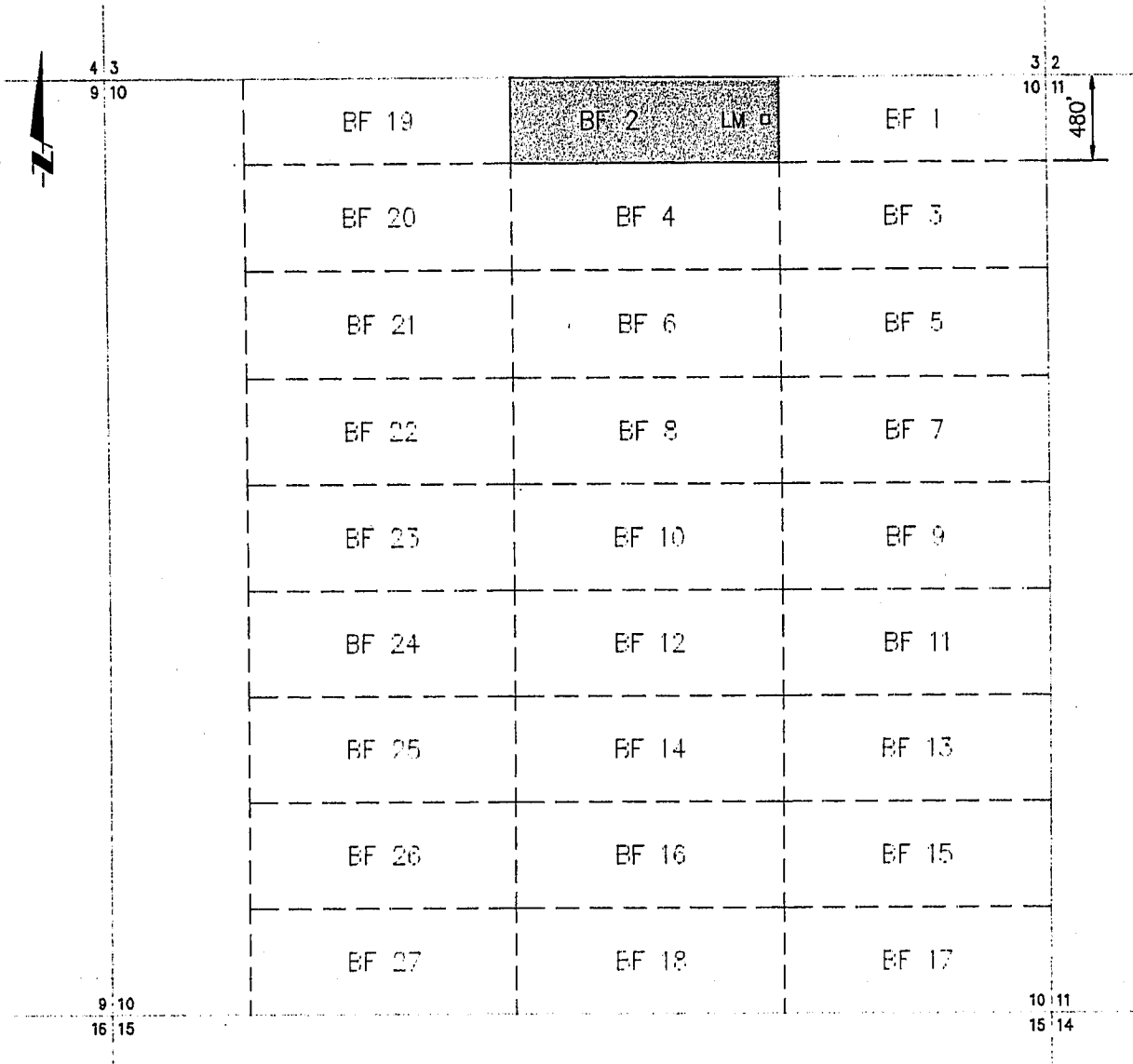
2004 JAN -5 A 10:10

RECEIVED
 BUREAU OF
 LAND MANAGEMENT

AMC 359152

MAP OF LODE MINING CLAIM LOCAT

1. The name of the claim is: **LM**
2. The location of the claim with reference to a natural object or permanent marker is described under #10 of the Notice of Location
3. The type of location monument and corner and end monuments are 2" by 2" wood posts, 48" above ground with metal tag attached identifying the monument.
4. The bearing and distance between the corners of claim 2 are, beginning at the northeast corner, 480 feet in a southerly direction to the southeast corner, then 1500 feet in a westerly direction to the southwest corner, then 480 feet in a northerly direction to the to the northwest corner, then 1500 feet in an easterly direction to the point of beginning.
5. It is the intention of the locator that the North boundary of this claim be coextensive with the South boundary of Section 3, T28N, R19W.



AMC 359152

KEY:

One Inch = One Thousand Feet, Grey Area = Referenced Claim
 Typical Claim = 600 ft by 1500 ft

CLAIM: BF 2 - Section 10, Township 28 North, Range 19 West, Gila and Salt River Base and Meridian. Gold Basin Mining District, Mohave County, State of Arizona

ARIZONA
 STATE OFFICE
 PHOENIX, ARIZONA

BUREAU OF
 LAND MANAGEMENT
 RECEIVED

Date: October 10th, 2003

Alan Brown, Agent for Watering Hole Productions Inc.

NOTICE OF MINING CLAIM

1. TYPE OF NOTICE: Location Amendment Relocation
2. TYPE OF CLAIM: Placer Lode Millsite Tunnelsite
3. The name and address of the Locator is:

Ref
**Watering Hole Productions Inc.
P.O. Box 60610
Boulder City, Nevada 89006**

4. The name of the claim is: **BF 3**.
3. The date of location is: **October 10th, 2003.**
6. The claim is 1500 feet long and 600 feet wide. The distance from the Location Monument to each end of the claim is 10 feet in a westerly direction and 1490 feet in an easterly direction, on the centerline of the claim.
7. The general course of the claim is from the east to the west.
8. The location of the claim is in Section 10, Township 28 North, Range 19 West, Gila and Salt River Base and Meridian, Gold Basin Mining District, Mohave County, State of Arizona.
9. If amending or relocating, the previous claim name was _____, recorded in docket (Book) _____, page(s) _____, _____ Mining District, _____ County, State of Arizona.
10. The location of the claim with reference to a natural object or permanent marker is as follows: The southeast corner of the claim lies 0 feet west of and 4200 feet north of the southeast corner of Section 10, Township 28 North, Range 19 West.

Date: October 10th, 2003

Alan Brown

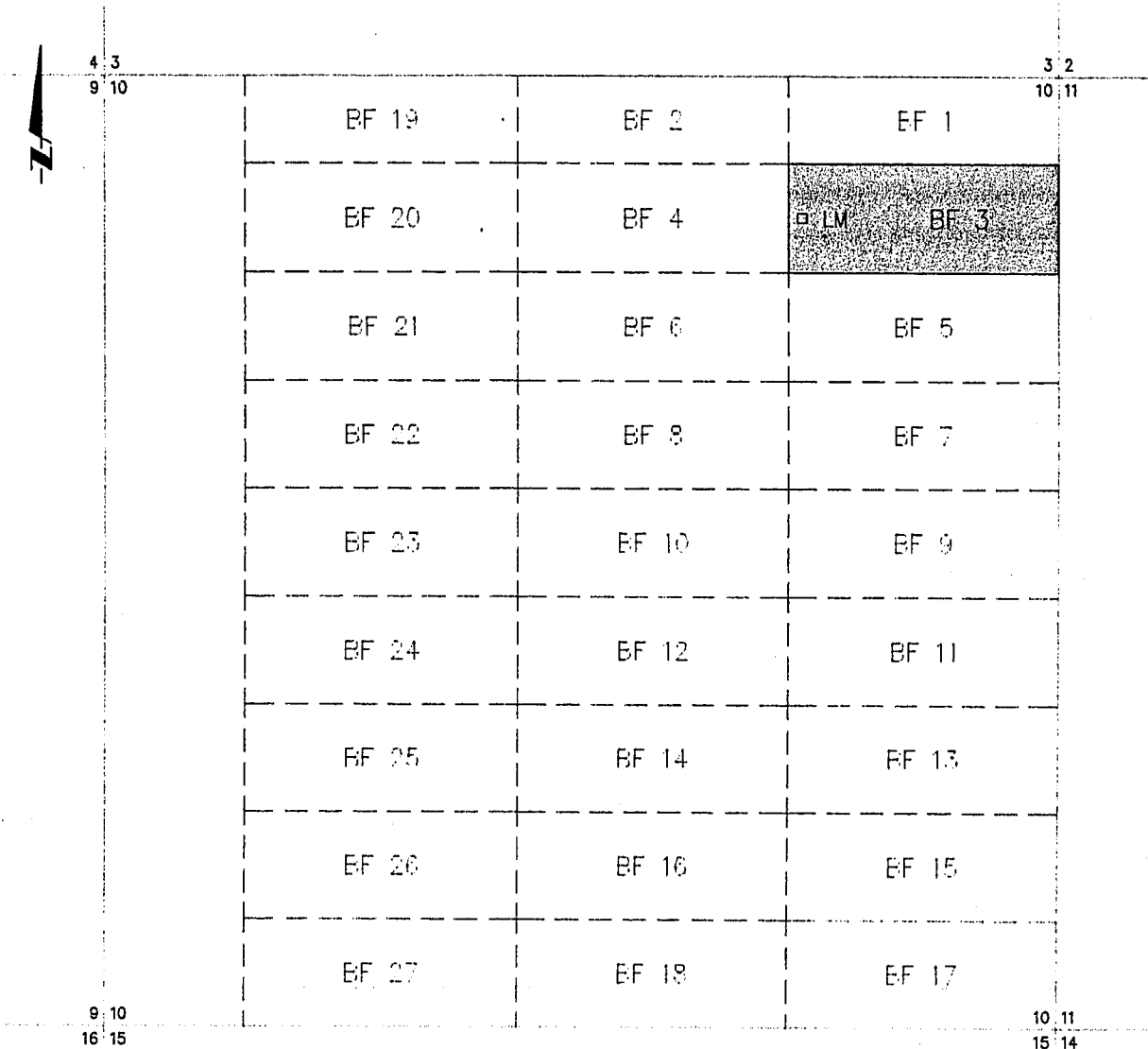
Alan Brown, Agent for Watering Hole Productions Inc.
P.O. Box 60610
Boulder City, Nevada 89006

RECEIVED
BUREAU OF
LAND MANAGEMENT
2004 JAN -5 A 10:10
ARIZONA
STATE OFFICE
PHOENIX, ARIZONA

AMC 359153

MAP OF LODE MINING CLAIM LOCATION

1. The name of the claim is **BF 3**
2. The location of the claim with reference to a natural object or permanent marker is described under #10 of the Notice of Location
3. The type of location monument and corner and end monuments are 2" by 2" wood posts, 48" above ground with metal tag attached identifying the monument.
4. The bearing and distance between the corners of claim 3 are, beginning at the northeast corner, 600 feet in a southerly direction to the southeast corner, then 1500 feet in a westerly direction to the southwest corner, then 600 feet in a northerly direction to the to the northwest corner, then 1500 feet in an easterly direction to the point of beginning.
5. It is the intention of the locator that the East boundary of this claim be coextensive with the West boundary of Section 11, T28N, R19W.



AMC 359153

KEY:

One Inch = One Thousand Feet , Grey Area = Referenced Claim
 Typical Claim = 600 ft by 1500 ft

ARIZONA
 STATE OFFICE
 PHOENIX, ARIZONA

RECEIVED
 BUREAU OF
 LAND MANAGEMENT

CLAIM: BF 3 - Section 10, Township 28 North, Range 19 West, Gila and Salt River Base and Meridian. Gold Basin Mining District, Mohave County, State of Arizona

Date: October 10, 2003

Alan Brown
 Alan Brown, Agent for Watering Hole Productions Inc.

28

NOTICE OF MINING CLAIM

- 1. TYPE OF NOTICE: X Location Amendment Relocation
- 2. TYPE OF CLAIM: Placer X Lode Millsite Tunnelsite
- 3. The name and address of the Locator is:

Ref
Watering Hole Productions Inc.
P.O. Box 60610
Boulder City, Nevada 89006

- 4. The name of the claim is: BF 4 .
- 3. The date of location is: October 10th , 2003.
- 6. The claim is 1500 feet long and 600 feet wide. The distance from the Location Monument to each end of the claim is 1490 feet in a westerly direction and 10 feet in an easterly direction, on the centerline of the claim.
- 7. The general course of the claim is from the east to the west.
- 8. The location of the claim is in Section 10, Township 28 North, Range 19 West, Gila and Salt River Base and Meridian, Gold Basin Mining District, Mohave County, State of Arizona.
- 9. If amending or relocating, the previous claim name was _____, recorded in docket (Book) _____, page(s) _____, _____ Mining District, _____ County, State of Arizona.
- 10. The location of the claim with reference to a natural object or permanent marker is as follows: The southeast corner of the claim lies 150 feet west of and 420 feet north of the southeast corner of Section 10, Township 28 North, Range 19 West.

Date: October 10th , 2003

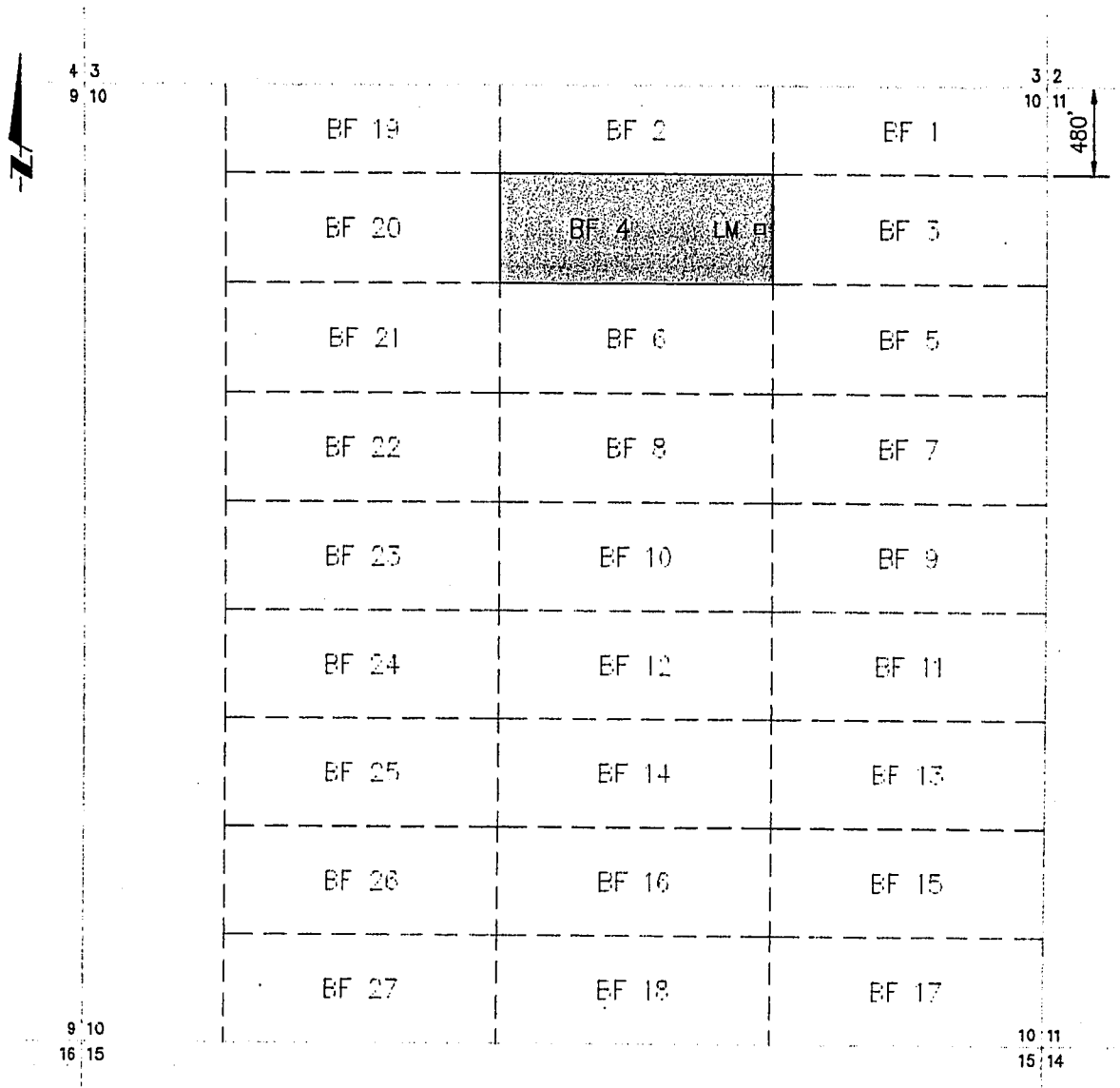
Alan Brown
 Alan Brown, Agent for Watering Hole Productions Inc.
 P.O. Box 60610
 Boulder City, Nevada 89006

ANC 359154

RECEIVED
 BUREAU OF
 LAND MANAGEMENT
 2004 JAN -5 A 10:10
 ARIZONA
 STATE OF ARIZONA
 PHOENIX, ARIZONA

MAP OF LODGE MINING CLAIM LOCATION

1. The name of the claim is: **4**
2. The location of the claim with reference to a natural object or permanent marker is described under #10 of the Notice of Location
3. The type of location monument and corner and end monuments are 2" by 2" wood posts, 48" above ground with metal tag attached identifying the monument.
4. The bearing and distance between the corners of claim 4 are, beginning at the northeast corner, 600 feet in a southerly direction to the southeast corner, then 1500 feet in a westerly direction to the southwest corner, then 600 feet in a northerly direction to the to the northwest corner, then 1500 feet in an easterly direction to the point of beginning.



ANL 359154

KEY:

One Inch = One Thousand Feet, Grey Area = Referenced Claim
 Typical Claim = 600 ft by 1500 ft

PHOENIX, ARIZONA
 STATE OFFICE
 ARIZONA

CLAIM: BF 4 - Section 10, Township 28 North, Range 19 West, Gila and Salt River Base and Meridian. Gold Basin Mining District, Mohave County, State of Arizona.

2004 JAN -5 A 10:10

Date: October 10, 2003

Alan Brown, Agent for Watering Hole Productions Inc.

RECEIVED
 BUREAU OF
 LAND MANAGEMENT

28

NOTICE OF MINING CLAIM

1. TYPE OF NOTICE: Location Amendment Relocation

2. TYPE OF CLAIM: Placer Lode Millsite Tunnelsite

3. The name and address of the Locator is:

Ret
Watering Hole Productions Inc.
P.O. Box 60610
Boulder City, Nevada 89006

4. The name of the claim is: BF 5.

3. The date of location is: October 10th, 2003.

6. The claim is 1500 feet long and 600 feet wide. The distance from the Location Monument to each end of the claim is 10 feet in a westerly direction and 1490 feet in an easterly direction, on the centerline of the claim.

7. The general course of the claim is from the east to the west.

8. The location of the claim is in Section 10, Township 28 North, Range 19 West, Gila and Salt River Base and Meridian, Gold Basin Mining District, Mohave County, State of Arizona.

9. If amending or relocating, the previous claim name was _____, recorded in docket (Book) _____, page(s) _____, _____ Mining District, _____ County, State of Arizona.

10. The location of the claim with reference to a natural object or permanent marker is as follows: The southeast corner of the claim lies 0 feet west of and 3600 feet north of the southeast corner of Section 10, Township 28 North, Range 19 West.

Date: October 10, 2003

Alan Brown

Alan Brown, Agent for Watering Hole Productions Inc.
P.O. Box 60610
Boulder City, Nevada 89006

PHOENIX, ARIZONA
STATE OFFICE
ARIZONA

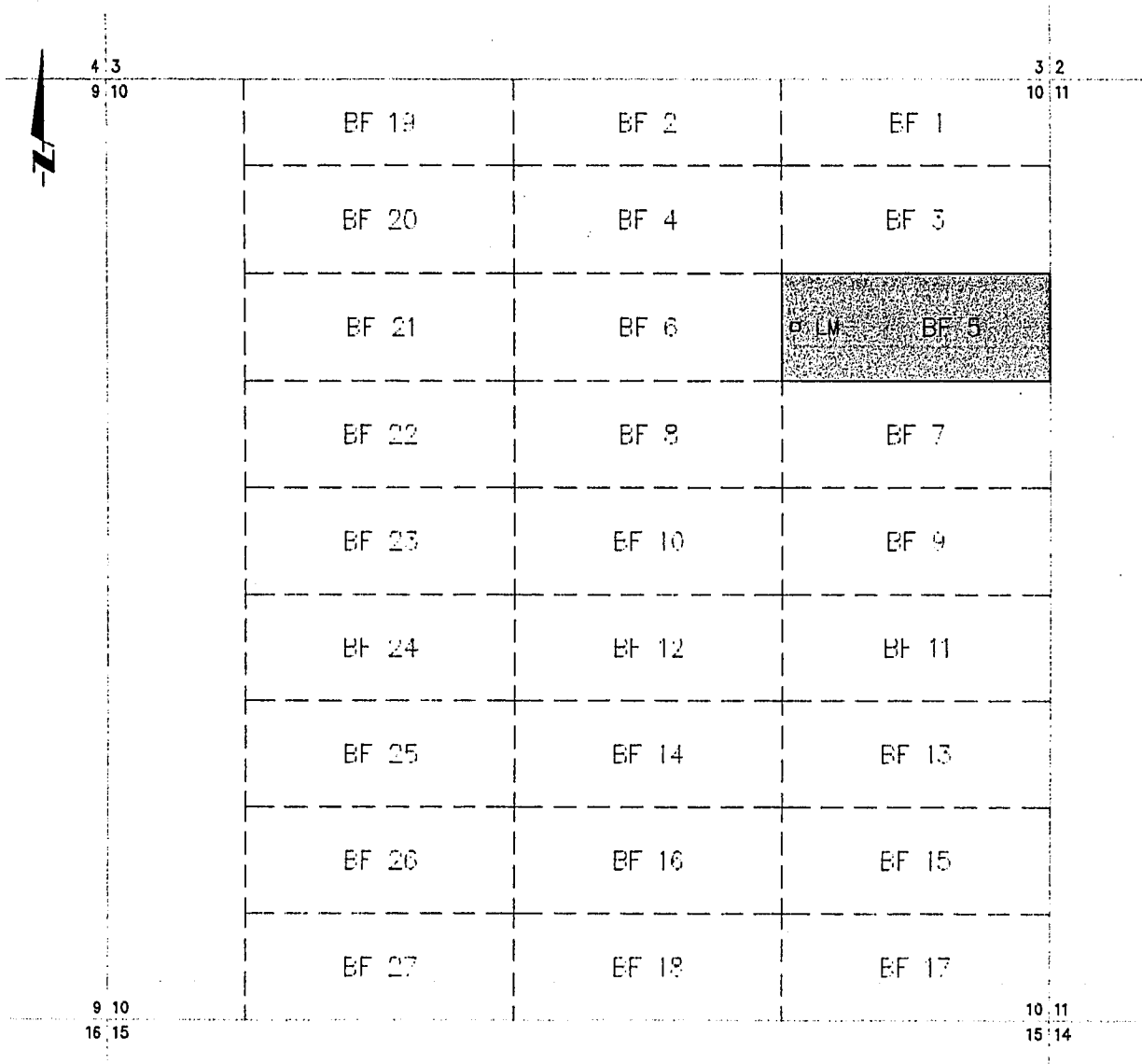
2004 JAN - 5 A 10: 10

RECEIVED
BUREAU OF
LAND MANAGEMENT

ANR 359155

MAP OF LODE MINING CLAIM LOCATION

1. The name of the claim is: **5**
2. The location of the claim with reference to a natural object or permanent marker is described under #10 of the Notice of Location
3. The type of location monument and corner and end monuments are 2" by 2" wood posts, 48" above ground with metal tag attached identifying the monument.
4. The bearing and distance between the corners of claim 5 are, beginning at the northeast corner, 600 feet in a southerly direction to the southeast corner, then 1500 feet in a westerly direction to the southwest corner, then 600 feet in a northerly direction to the to the northwest corner, then 1500 feet in an easterly direction to the point of beginning.
5. It is the intention of the locator that the East boundary of this claim be coextensive with the West boundary of Section 11, T28N, R19W.



ANL 359155

KEY:
 One Inch = One Thousand Feet, Grey Area = Referenced Claim
 Typical Claim = 600 ft by 1500 ft

CLAIM: BF 5 - Section 10, Township 28 North, Range 19 West, Gila and Salt River Base and Meridian, Gold Basin Mining District, Mohave County, State of Arizona

Date: October 10, 2003 *Alan Brown* Alan Brown, Agent for Watering Hole Productions Inc.

ARIZONA
 STATE OFFICE
 PHOENIX, ARIZONA
 BUREAU OF
 LAND MANAGEMENT

28

NOTICE OF MINING CLAIM

- 1. TYPE OF NOTICE: Location Amendment Relocation
- 2. TYPE OF CLAIM: Placer Lode Millsite Tunnelsite
- 3. The name and address of the Locator is:

Ref **Watering Hole Productions Inc.**
P.O. Box 60610
Boulder City, Nevada 89006

- 4. The name of the claim is: **BF 6.**
- 3. The date of location is: **October ^{10th}, 2003.**
- 6. The claim is 1500 feet long and 600 feet wide. The distance from the Location Monument to each end of the claim is 142 feet in a westerly direction and 10 feet in an easterly direction, on the centerline of the claim.
- 7. The general course of the claim is from the east to the west.
- 8. The location of the claim is in Section 10, Township 28 North, Range 19 West, Gila and Salt River Base and Meridian, Gold Basin Mining District, Mohave County, State of Arizona.
- 9. If amending or relocating, the previous claim name was _____, recorded in docket (Book) _____, page(s) _____, _____ Mining District, _____ County, State of Arizona.
- 10. The location of the claim with reference to a natural object or permanent marker is as follows: The southeast corner of the claim lies 1500 feet west of and 3600 feet north of the southeast corner of Section 10, Township 28 North, Range 19 West.

Date: October 10, 2003

Alan Brown

Alan Brown, Agent for Watering Hole Productions Inc.
P.O. Box 60610
Boulder City, Nevada 89006

ARIZONA
STATE OF ARIZONA
PHOENIX, ARIZONA

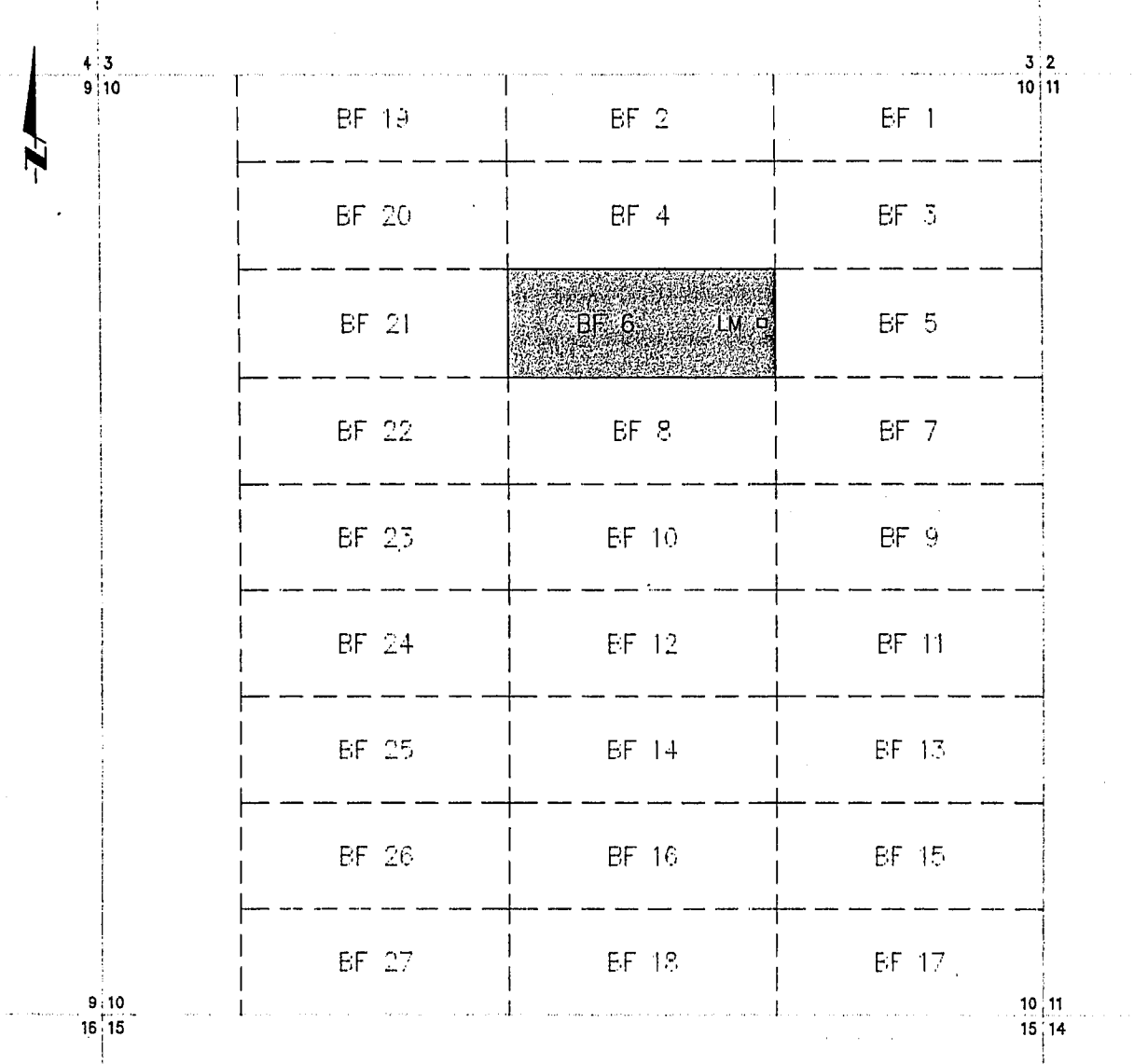
2004 JAN - 5 - 10:10

RECEIVED
BUREAU OF
LAND MANAGEMENT

AMC 359156

MAP OF LODGE MINING CLAIM LOCATION

1. The name of the claim is: **6**
2. The location of the claim with reference to a natural object or permanent marker is described under #10 of the Notice of Location
3. The type of location monument and corner and end monuments are 2" by 2" wood posts, 48" above ground with metal tag attached identifying the monument.
4. The bearing and distance between the corners of claim 6 are, beginning at the northeast corner, 600 feet in a southerly direction to the southeast corner, then 1500 feet in a westerly direction to the southwest corner, then 600 feet in a northerly direction to the to the northwest corner, then 1500 feet in an easterly direction to the point of beginning.



ANL 359156

KEY:

One Inch = One Thousand Feet , Grey Area = Referenced Claim
 Typical Claim = 600 ft by 1500 ft

CLAIM: BF 6 - Section 10, Township 28 North, Range 19 West, Gila and Salt River Base and Meridian. Gold Basin Mining District, Mohave County, State of Arizona

Date: October 10th, 2003.

Alan Brown, Agent for Watering Hole Productions Inc.

22

NOTICE OF MINING CLAIM

1. TYPE OF NOTICE: X Location Amendment Relocation

2. TYPE OF CLAIM: Placer X Lode Millsite Tunnelsite

3. The name and address of the Locator is:

Ret Watering Hole Productions Inc.
P.O. Box 60610
Boulder City, Nevada 89006

4. The name of the claim is: BF 7 .

3. The date of location is: October 10th , 2003.

6. The claim is 1500 feet long and 600 feet wide. The distance from the Location Monument to each end of the claim is 10 feet in a westerly direction and 1490 feet in an easterly direction, on the centerline of the claim.

7. The general course of the claim is from the east to the west.

8. The location of the claim is in Section 10, Township 28 North, Range 19 West, Gila and Salt River Base and Meridian, Gold Basin Mining District, Mohave County, State of Arizona.

9. If amending or relocating, the previous claim name was _____, recorded in docket (Book) _____, page(s) _____, _____ Mining District, _____ County, State of Arizona.

10. The location of the claim with reference to a natural object or permanent marker is as follows: The southeast corner of the claim lies 0 feet west of and 3000 feet north of the southeast corner of Section 10, Township 28 North, Range 19 West.

Date: October 10th , 2003

Alan Brown

Alan Brown, Agent for Watering Hole Productions Inc.
P.O. Box 60610
Boulder City, Nevada 89006

ARIZONA STATE DEPT OF LAND MANAGEMENT
PHOENIX, ARIZONA

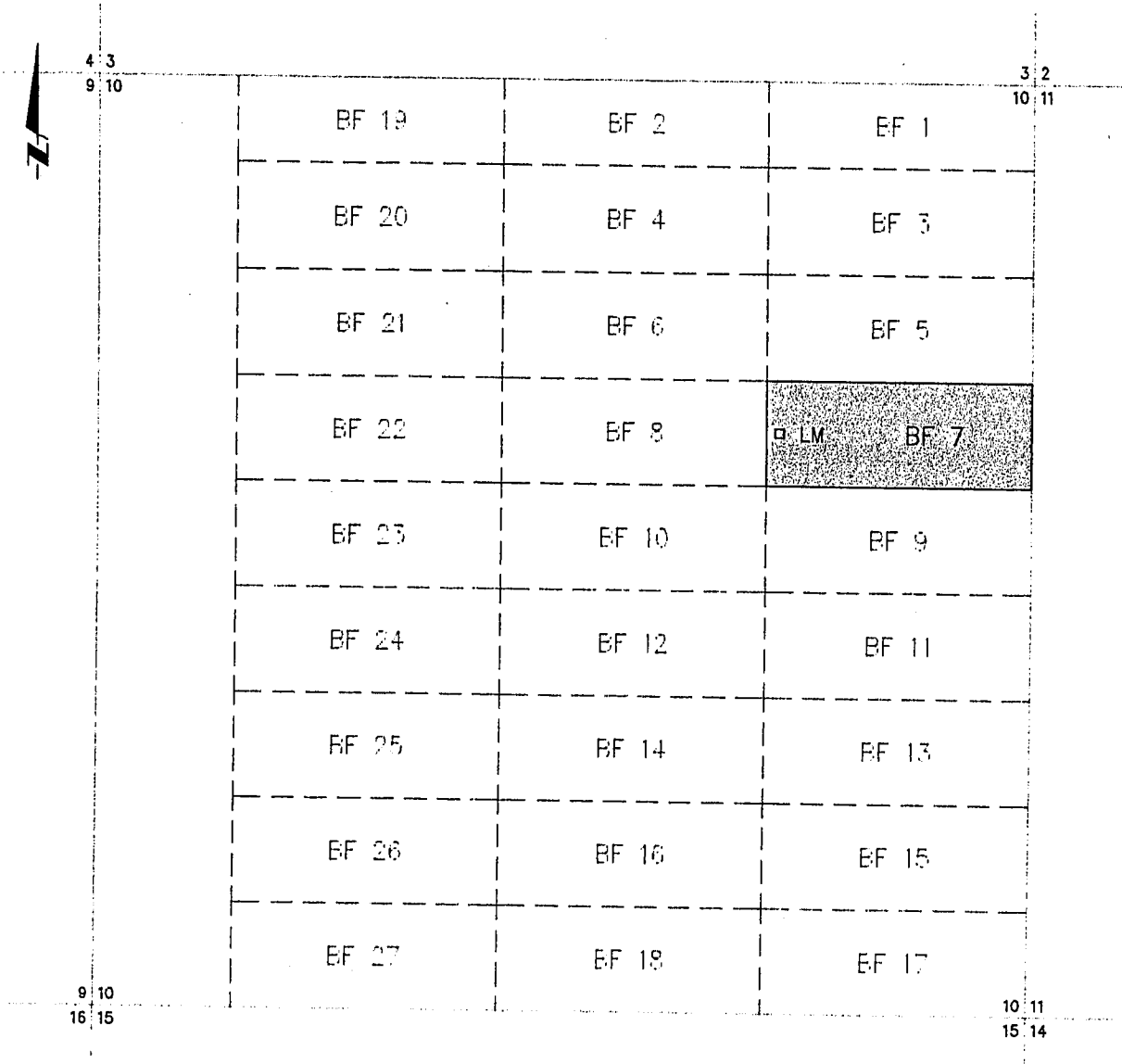
2004 JAN -5 A 10:10

RECEIVED
BUREAU OF
LAND MANAGEMENT

AMC 359157

MAP OF LODE MINING CLAIM LOCATION

1. The name of the claim is **7**
2. The location of the claim with reference to a natural object or permanent marker is described under #10 of the Notice of Location
3. The type of location monument and corner and end monuments are 2" by 2" wood posts, 48" above ground with metal tag attached identifying the monument.
4. The bearing and distance between the corners of claim 7 are, beginning at the northeast corner, 600 feet in a southerly direction to the southeast corner, then 1500 feet in a westerly direction to the southwest corner, then 600 feet in a northerly direction to the to the northwest corner, then 1500 feet in an easterly direction to the point of beginning.
5. It is the intention of the locator that the East boundary of this claim be coextensive with the West boundary of Section 11, T28N, R19W.



AMC 359157

KEY:

One Inch = One Thousand Feet , Grey Area = Referenced Claim
 Typical Claim = 600 ft by 1500 ft

CLAIM: BF 7 - Section 10, Township 28 North, Range 19 West, Gila and Salt River Base and Meridian. Gold Basin Mining District, Mohave County, State of Arizona

Date: October 10th, 2003

Alan Brown

Alan Brown, Agent for Watering Hole Productions Inc.

2004 JAN - 5 A 10:11

RECEIVED
 BUREAU OF
 LAND MINING
 STATE OFFICE
 PHOENIX, ARIZONA

28

NOTICE OF MINING CLAIM

- 1. TYPE OF NOTICE: Location Amendment Relocation
- 2. TYPE OF CLAIM: Placer Lode Millsite Tunnelsite
- 3. The name and address of the Locator is:

Ret
Watering Hole Productions Inc.
P.O. Box 60610
Boulder City, Nevada 89006

- 4. The name of the claim is: **BF 8.**
- 3. The date of location is: **October 10th, 2003.**
- 6. The claim is 1500 feet long and 600 feet wide. The distance from the Location Monument to each end of the claim is 1472 feet in a westerly direction and 10 feet in an easterly direction, on the centerline of the claim.
- 7. The general course of the claim is from the east to the west.
- 8. The location of the claim is in Section 10, Township 28 North, Range 19 West, Gila and Salt River Base and Meridian, Gold Basin Mining District, Mohave County, State of Arizona.
- 9. If amending or relocating, the previous claim name was _____, recorded in docket (Book) _____, page(s) _____, _____ Mining District, _____ County, State of Arizona.
- 10. The location of the claim with reference to a natural object or permanent marker is as follows: The southeast corner of the claim lies 1500 feet west of and 3000 feet north of the southeast corner of Section 10, Township 28 North, Range 19 West.

Date: October 10th, 2003

Alan Brown

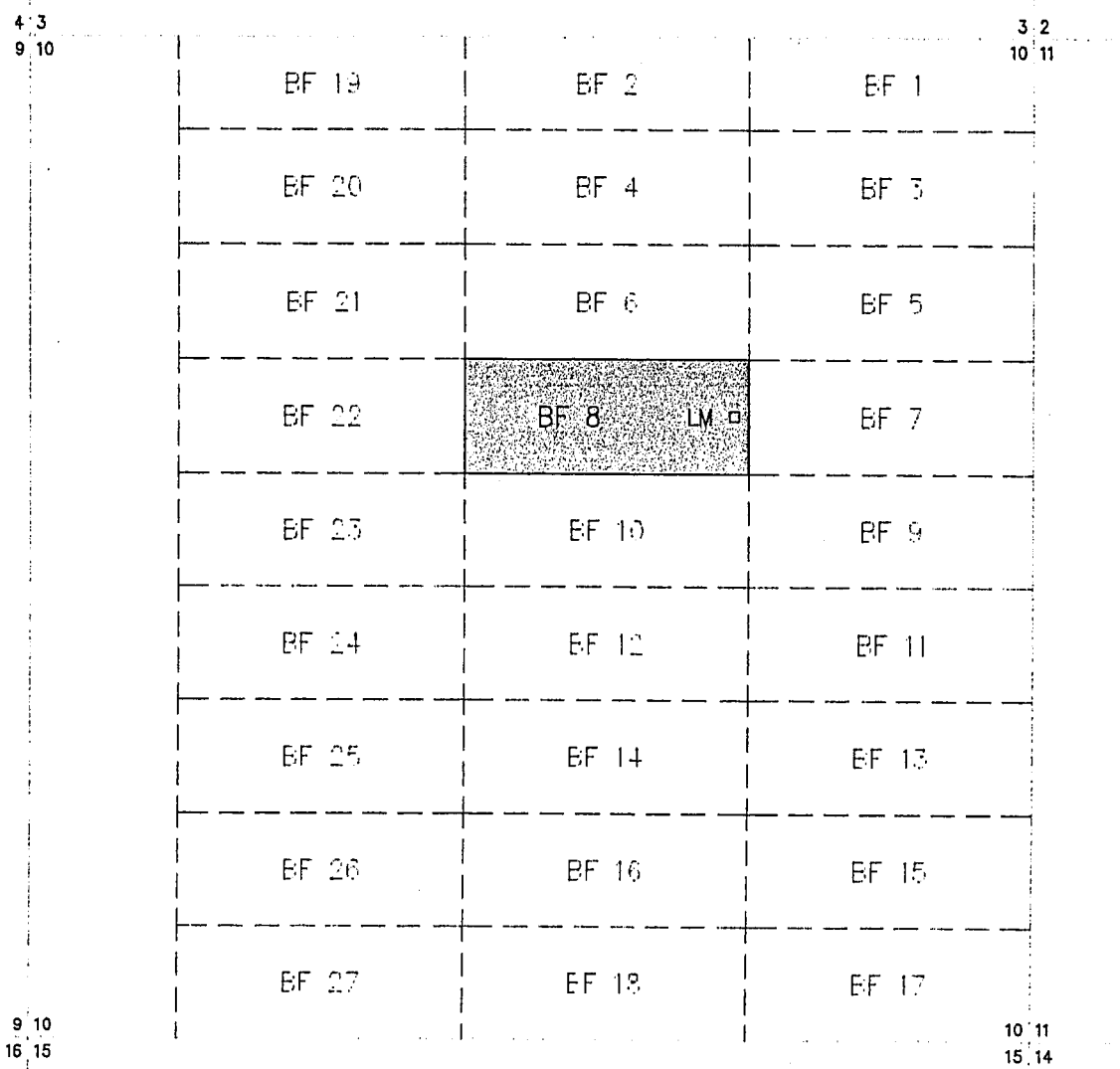
Alan Brown, Agent for Watering Hole Productions Inc.
 P.O. Box 60610
 Boulder City, Nevada 89006

RECEIVED
 BUREAU OF
 LAND MANAGEMENT
 2004 JAN - 5 A 10:13
 ARIZONA
 STATE OFFICE
 PHOENIX, ARIZONA

AMC 359158

MAP OF LODE MINING CLAIM LOCATION

1. The name of the claim is: **8**
2. The location of the claim with reference to a natural object or permanent marker is described under #10 of the Notice of Location
3. The type of location monument and corner and end monuments are 2" by 2" wood posts, 48" above ground with metal tag attached identifying the monument.
4. The bearing and distance between the corners of claim 8 are, beginning at the northeast corner, 600 feet in a southerly direction to the southeast corner, then 1500 feet in a westerly direction to the southwest corner, then 600 feet in a northerly direction to the to the northwest corner, then 1500 feet in an easterly direction to the point of beginning.



KEY:

One Inch = One Thousand Feet, Grey Area = Referenced Claim
 Typical Claim = 600 ft by 1500 ft

CLAIM: BF 8 - Section 10, Township 28 North, Range 19 West, Gila and Salt River Base and Meridian. Gold Basin Mining District, Mohave County, State of Arizona

AMC 359158

Date: October 10th, 2003

Alan Brown, Agent for Watering Hole Productions Inc.

2004 JAN -5 A 10:13

RECEIVED
 LAND MAILING DIVISION
 STATE OF ARIZONA

22

NOTICE OF MINING CLAIM

- 1. TYPE OF NOTICE: Location Amendment Relocation
- 2. TYPE OF CLAIM: Placer Lode Millsite Tunnelsite
- 3. The name and address of the Locator is:

Rest **Watering Hole Productions Inc.**
P.O. Box 60610
Boulder City, Nevada 89006

- 4. The name of the claim is: BF 9.
- 3. The date of location is: October 10th, 2003.
- 6. The claim is 1500 feet long and 600 feet wide. The distance from the Location Monument to each end of the claim is 10 feet in a westerly direction and 1490 feet in an easterly direction, on the centerline of the claim.
- 7. The general course of the claim is from the east to the west.
- 8. The location of the claim is in Section 10, Township 28 North, Range 19 West, Gila and Salt River Base and Meridian, Gold Basin Mining District, Mohave County, State of Arizona.
- 9. If amending or relocating, the previous claim name was _____, recorded in docket (Book) _____, page(s) _____, _____ Mining District, _____ County, State of Arizona.
- 10. The location of the claim with reference to a natural object or permanent marker is as follows: The southeast corner of the claim lies 0 feet west of and 2400 feet north of the southeast corner of Section 10, Township 28 North, Range 19 West.

Date: October 10th, 2003

Alan Brown

Alan Brown, Agent for Watering Hole Productions Inc.
P.O. Box 60610
Boulder City, Nevada 89006

ARIZONA
STATE OFFICE
PHOENIX ARIZONA

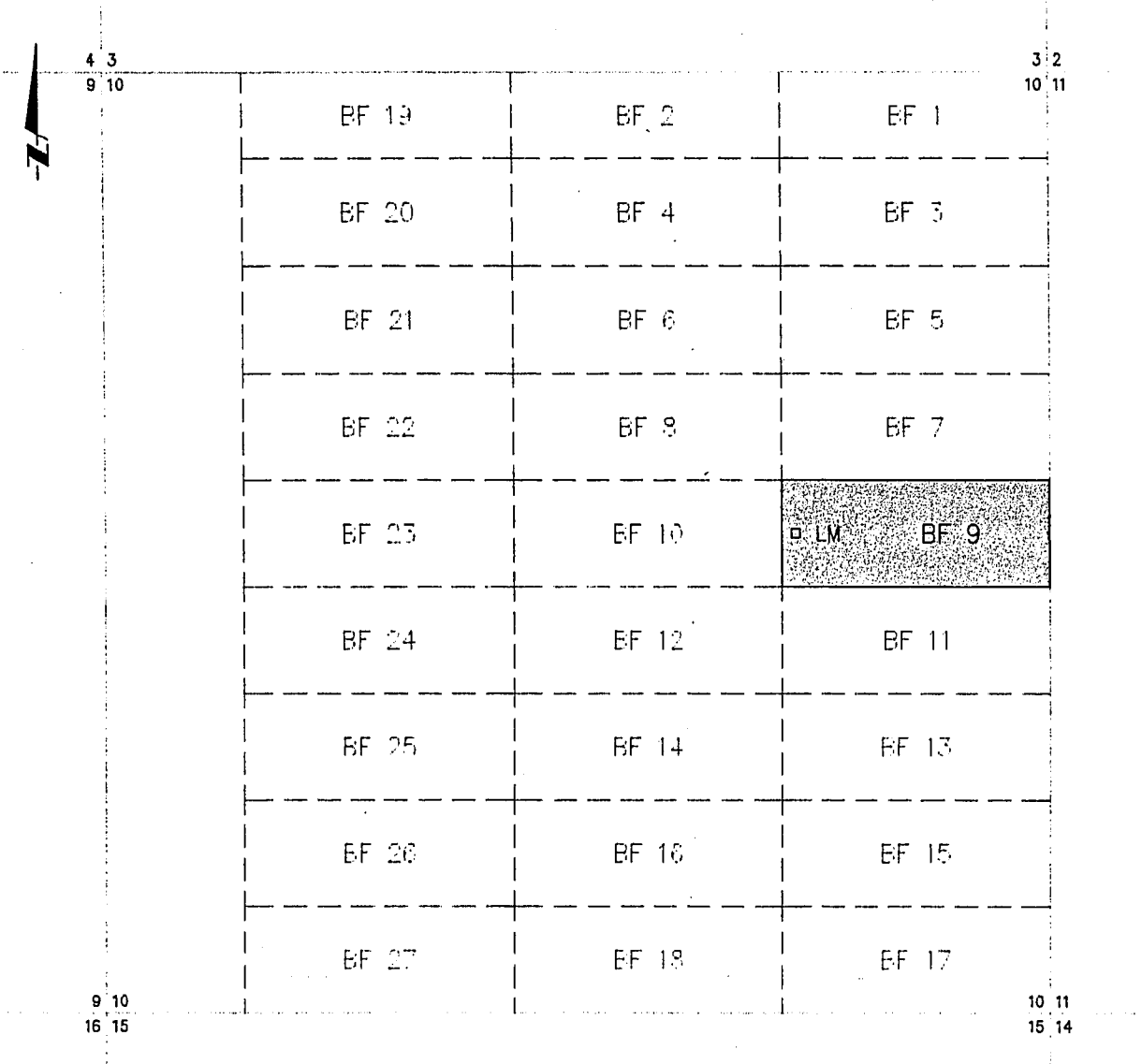
2004 JAN - 5 A 10: 11

RECEIVED
BUREAU OF
LAND MANAGEMENT

AMG 359159

MAP OF LODE MINING CLAIM LOCATION

1. The name of the claim is: **IR**
2. The location of the claim with reference to a natural object or permanent marker is described under #10 of the Notice of Location
3. The type of location monument and corner and end monuments are 2" by 2" wood posts, 48" above ground with metal tag attached identifying the monument.
4. The bearing and distance between the corners of claim 9 are, beginning at the northeast corner, 600 feet in a southerly direction to the southeast corner, then 1500 feet in a westerly direction to the southwest corner, then 600 feet in a northerly direction to the to the northwest corner, then 1500 feet in an easterly direction to the point of beginning.
5. It is the intention of the locator that the East boundary of this claim be coextensive with the West boundary of Section 11, T28N, R19W.



ANC 359159

KEY:

One Inch = One Thousand Feet, Grey Area = Referenced Claim
 Typical Claim = 600 ft by 1500 ft

PHOENIX, ARIZONA
 STATE OFFICE
 ARIZONA

CLAIM: BF 9 - Section 10, Township 28 North, Range 19 West, Gila and Salt River Base and Meridian. Gold Basin Mining District, Mohave County, State of Arizona

2004 JAN -5 A 10:13

Date: October 10, 2003

Alan Brown

Alan Brown, Agent for Watering Hole Productions Inc.

RECEIVED
 BUREAU OF LAND MANAGEMENT
 PHOENIX, ARIZONA

NOTICE OF MINING CLAIM

1. TYPE OF NOTICE: Location Amendment Relocation
2. TYPE OF CLAIM: Placer Lode Millsite Tunnelsite
3. The name and address of the Locator is:

Rex Watering Hole Productions Inc.
P.O. Box 60610
Boulder City, Nevada 89006

4. The name of the claim is: BF 10.
3. The date of location is: October 10th, 2003.
6. The claim is 1500 feet long and 600 feet wide. The distance from the Location Monument to each end of the claim is 1490 feet in a westerly direction and 10 feet in an easterly direction, on the centerline of the claim.
7. The general course of the claim is from the east to the west.
8. The location of the claim is in Section 10, Township 28 North, Range 19 West, Gila and Salt River Base and Meridian, Gold Basin Mining District, Mohave County, State of Arizona.
9. If amending or relocating, the previous claim name was _____, recorded in docket (Book) _____, page(s) _____, _____ Mining District, _____ County, State of Arizona.
10. The location of the claim with reference to a natural object or permanent marker is as follows: The southeast corner of the claim lies 1500 feet west of and 2400 feet north of the southeast corner of Section 10, Township 28 North, Range 19 West.

Date: October 10th, 2003

Alan Brown

Alan Brown, Agent for Watering Hole Productions Inc.
P.O. Box 60610
Boulder City, Nevada 89006

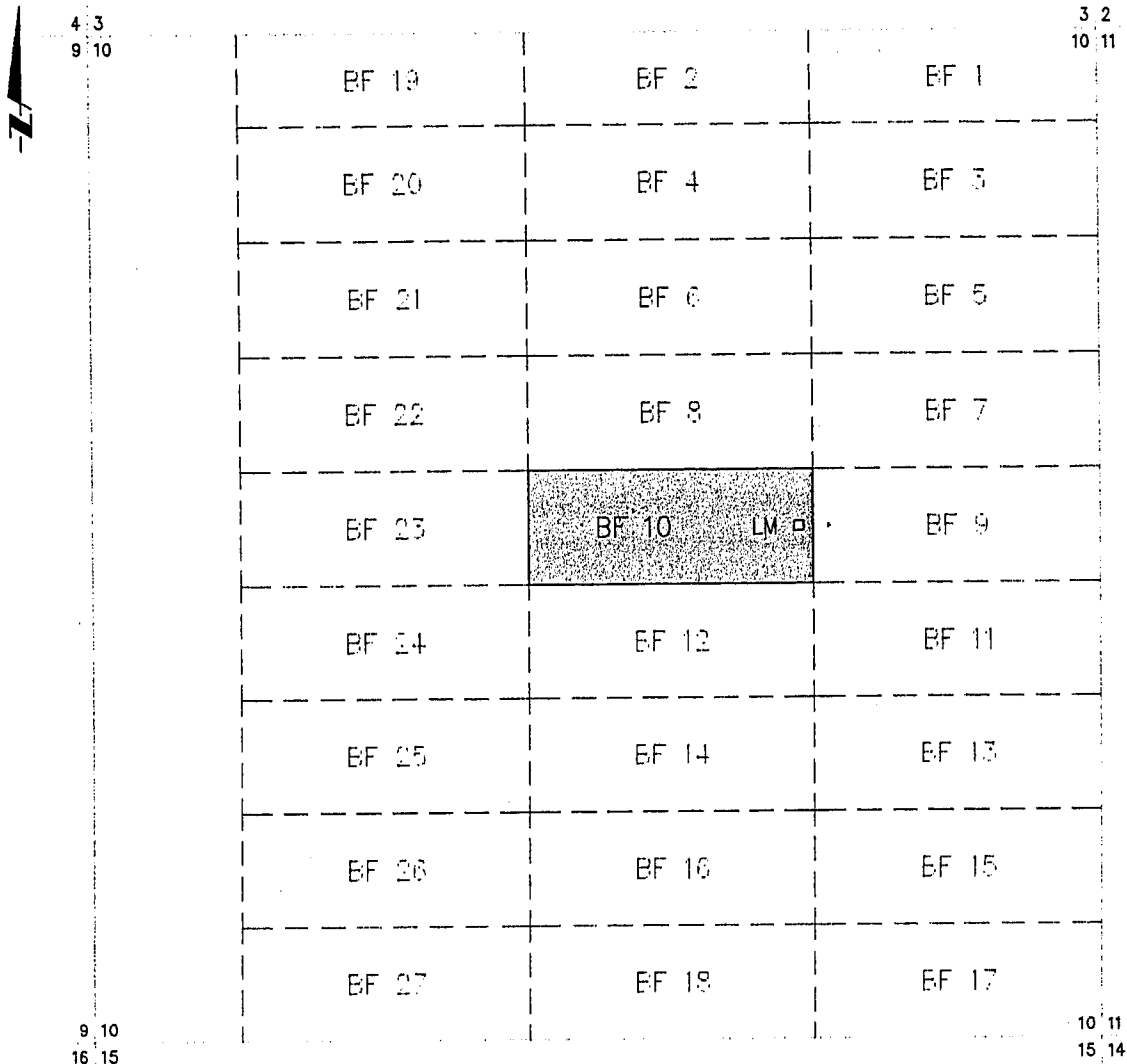
11-10-A-5-NVF 1002

RECEIVED
BUREAU OF
LAND MANAGEMENT

AMC 359160

MAP OF LODE MINING CLAIM LOCATION

1. The name of the claim is: **10**
2. The location of the claim with reference to a natural object or permanent marker is described under #10 of the Notice of Location
3. The type of location monument and corner and end monuments are 2" by 2" wood posts, 48" above ground with metal tag attached identifying the monument.
4. The bearing and distance between the corners of claim 10 are, beginning at the northeast corner, 600 feet in a southerly direction to the southeast corner, then 1500 feet in a westerly direction to the southwest corner, then 600 feet in a northerly direction to the to the northwest corner, then 1500 feet in an easterly direction to the point of beginning.



ANG 359160

KEY:

One Inch = One Thousand Feet, Grey Area = Referenced Claim
 Typical Claim = 600 ft by 1500 ft

CLAIM: BF 10 - Section 10, Township 28 North, Range 19 West, Gila and Salt River Base and Meridian. Gold Basin Mining District, Mohave County, State of Arizona

Date: October 10th, 2003

Alan Brown

Alan Brown, Agent for Watering Hole Productions Inc.

2004 JAN -5 - 10:13

RECEIVED
 LAND MANAGEMENT
 DIVISION

28

NOTICE OF MINING CLAIM

1. TYPE OF NOTICE: X Location Amendment Relocation

2. TYPE OF CLAIM: Placer X Lode Millsite Tunnelsite

3. The name and address of the Locator is:

Rex
**Watering Hole Productions Inc.
P.O. Box 60610
Boulder City, Nevada 89006**

4. The name of the claim is: **BF 11**.

3. The date of location is: **October 10th, 2003.**

6. The claim is 1500 feet long and 600 feet wide. The distance from the Location Monument to each end of the claim is 10 feet in a westerly direction and 140 feet in an easterly direction, on the centerline of the claim.

7. The general course of the claim is from the east to the west.

8. The location of the claim is in Section 10, Township 28 North, Range 19 West, Gila and Salt River Base and Meridian, Gold Basin Mining District, Mohave County, State of Arizona.

9. If amending or relocating, the previous claim name was _____, recorded in docket (Book) _____, page(s) _____, _____ Mining District, _____ County, State of Arizona.

10. The location of the claim with reference to a natural object or permanent marker is as follows: The southeast corner of the claim lies 0 feet west of and 1800 feet north of the southeast corner of Section 10, Township 28 North, Range 19 West.

Date: October 10th, 2003

Alan Brown

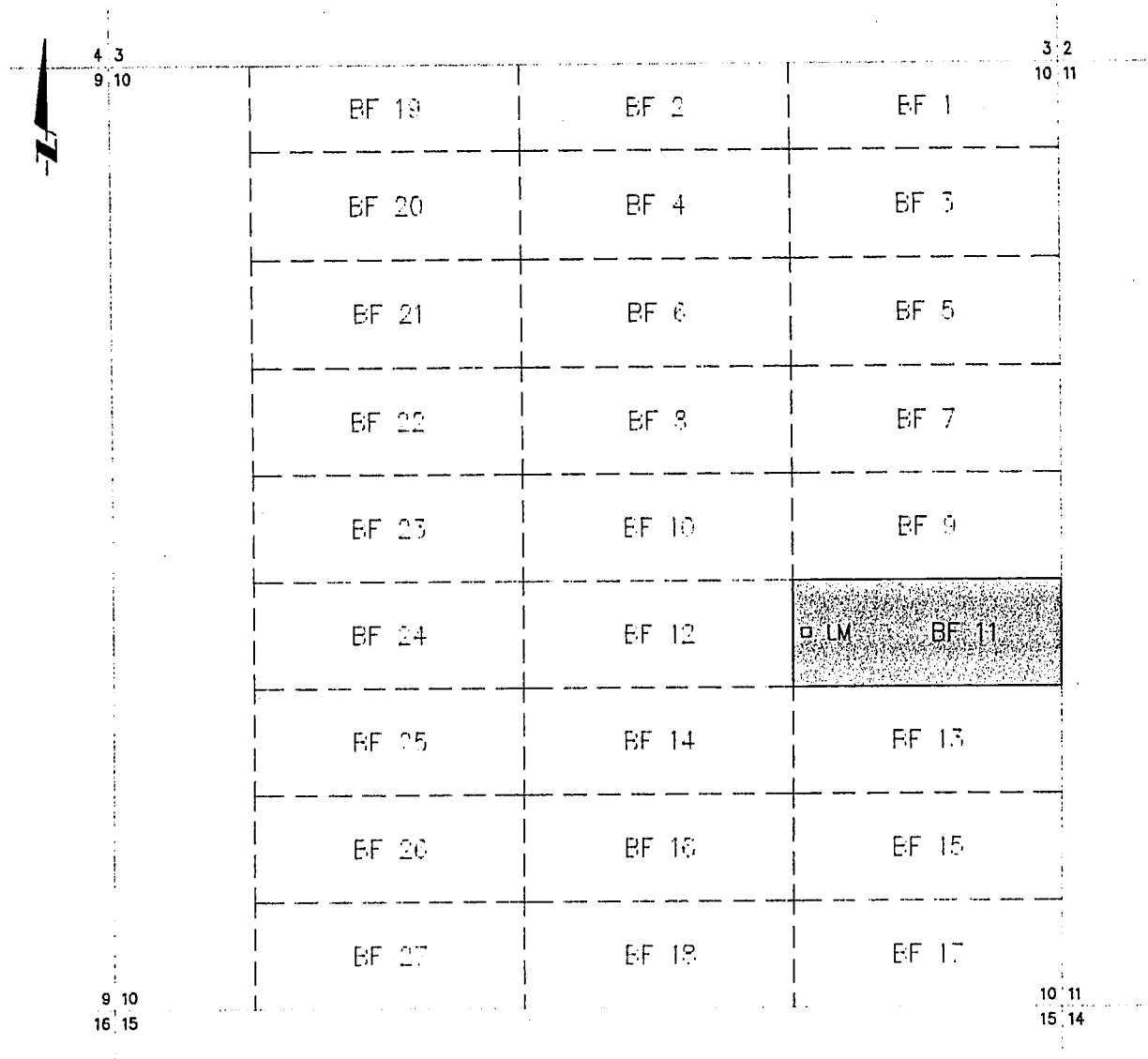
Alan Brown, Agent for Watering Hole Productions Inc.
P.O. Box 60610
Boulder City, Nevada 89006

RECEIVED
BUREAU OF
LAND MANAGEMENT
2004 JAN -5 A 10: 13

AMC 359161

MAP OF LODE MINING CLAIM LOCATION

1. The name of the claim is: **1**
2. The location of the claim with reference to a natural object or permanent marker is described under #10 of the Notice of Location
3. The type of location monument and corner and end monuments are 2" by 2" wood posts, 48" above ground with metal tag attached identifying the monument.
4. The bearing and distance between the corners of claim 11 are, beginning at the northeast corner, 600 feet in a southerly direction to the southeast corner, then 1500 feet in a westerly direction to the southwest corner, then 600 feet in a northerly direction to the to the northwest corner, then 1500 feet in an easterly direction to the point of beginning.
5. It is the intention of the locator that the East boundary of this claim be coextensive with the West boundary of Section 11, T28N, R19W.



AMC 359161

KEY:

One Inch = One Thousand Feet , Grey Area = Referenced Claim
 Typical Claim = 600 ft by 1500 ft

ARIZONA
 STATE OF MINES
 PHOENIX, ARIZONA

CLAIM: BF 11 - Section 10, Township 28 North, Range 19 West, Gila and Salt River Base and Meridian. Gold Basin Mining District, Mohave County, State of Arizona

Date: October 10th, 2003

Alan Brown

Alan Brown, Agent for Watering Hole Productions Inc.

RECEIVED
 LAND MANAGEMENT
 2003 OCT 10 10:00 AM

219

NOTICE OF MINING CLAIM

1. TYPE OF NOTICE: Location Amendment Relocation

2. TYPE OF CLAIM: Placer Lode Millsite Tunnelsite

3. The name and address of the Locator is:

Rex
Watering Hole Productions Inc.
P.O. Box 60610
Boulder City, Nevada 89006

4. The name of the claim is: BF 12.

3. The date of location is: October 10th, 2003.

6. The claim is 1500 feet long and 600 feet wide. The distance from the Location Monument to each end of the claim is 1490 feet in a westerly direction and 10 feet in an easterly direction, on the centerline of the claim.

7. The general course of the claim is from the east to the west.

8. The location of the claim is in Section 10, Township 28 North, Range 19 West, Gila and Salt River Base and Meridian, Gold Basin Mining District, Mohave County, State of Arizona.

9. If amending or relocating, the previous claim name was _____, recorded in docket (Book) _____, page(s) _____, _____ Mining District, _____ County, State of Arizona.

10. The location of the claim with reference to a natural object or permanent marker is as follows: The southeast corner of the claim lies 1500 feet west of and 1800 feet north of the southeast corner of Section 10, Township 28 North, Range 19 West.

Date: October 10th, 2003

Alan Brown

Alan Brown, Agent for Watering Hole Productions Inc.
P.O. Box 60610
Boulder City, Nevada 89006

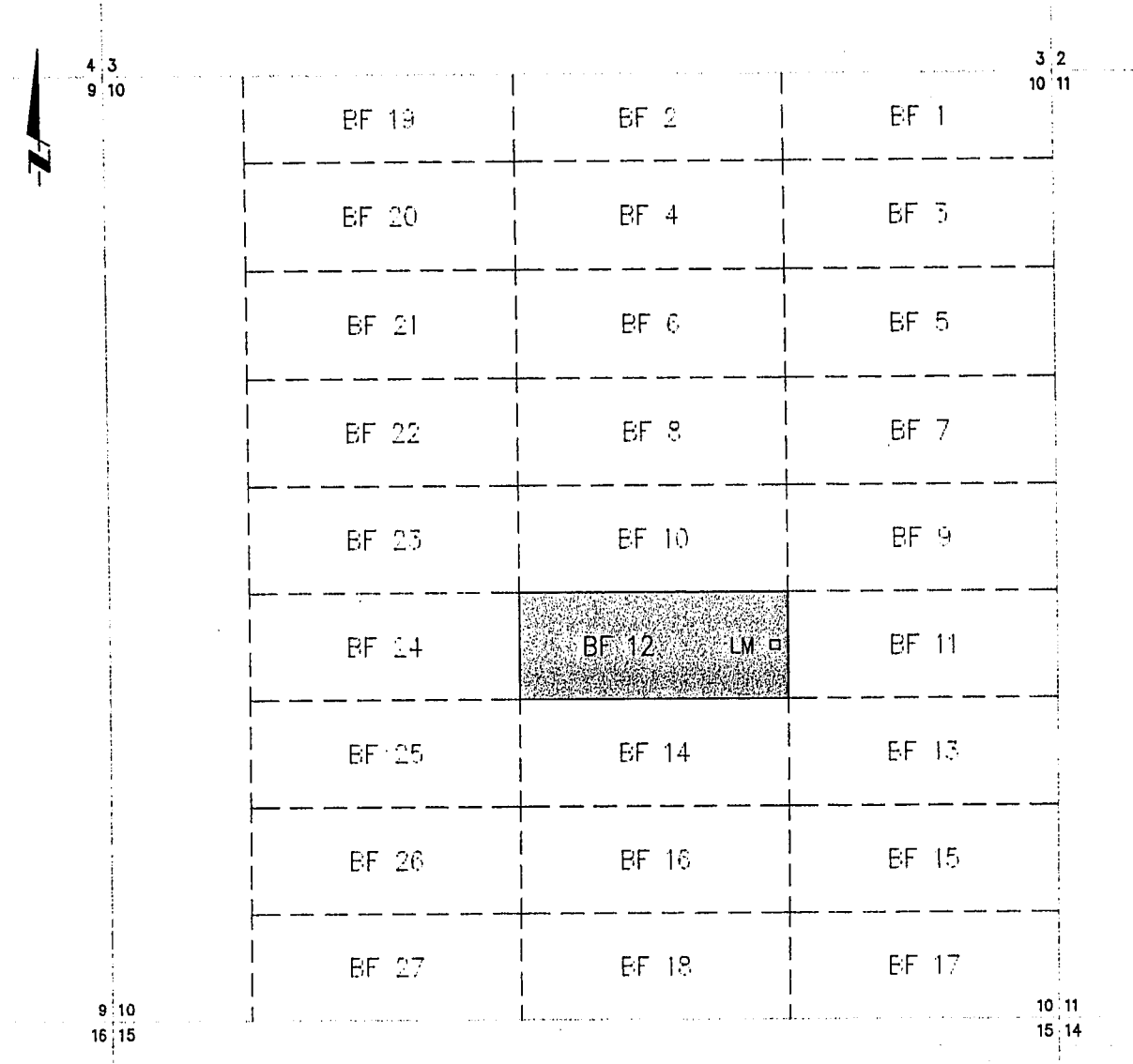
2004 JAN -5 A 10: 11

RECEIVED
BUREAU OF
LAND MANAGEMENT

AMC 359162

MAP OF LODE MINING CLAIM LOCATION

1. The name of the claim is: **2**
2. The location of the claim with reference to a natural object or permanent marker is described under #10 of the Notice of Location
3. The type of location monument and corner and end monuments are 2" by 2" wood posts, 48" above ground with metal tag attached identifying the monument.
4. The bearing and distance between the corners of claim 12 are, beginning at the northeast corner, 600 feet in a southerly direction to the southeast corner, then 1500 feet in a westerly direction to the southwest corner, then 600 feet in a northerly direction to the to the northwest corner, then 1500 feet in an easterly direction to the point of beginning.



KEY:

One Inch = One Thousand Feet , Grey Area = Referenced Claim
 Typical Claim = 600 ft by 1500 ft

CLAIM: BF 12 - Section 10, Township 28 North, Range 19 West, Gila and Salt River Base and Meridian. Gold Basin Mining District, Mohave County, State of Arizona

Date: October 10th, 2003

Alan Brown

Alan Brown, Agent for Watering Hole Productions Inc.

RECEIVED
 BUREAU OF
 MANAGEMENT
 2004 JAN -5 A 10:13

AMC 359162

29

NOTICE OF MINING CLAIM

- 1. TYPE OF NOTICE: Location Amendment Relocation
- 2. TYPE OF CLAIM: Placer Lode Millsite Tunnelsite
- 3. The name and address of the Locator is:

Ret
Watering Hole Productions Inc.
P.O. Box 60610
Boulder City, Nevada 89006

- 4. The name of the claim is: **BF 13.**
- 3. The date of location is: **October 10th, 2003.**
- 6. The claim is 1500 feet long and 600 feet wide. The distance from the Location Monument to each end of the claim is 10 feet in a westerly direction and 1490 feet in an easterly direction, on the centerline of the claim.
- 7. The general course of the claim is from the east to the west.
- 8. The location of the claim is in Section 10, Township 28 North, Range 19 West, Gila and Salt River Base and Meridian, Gold Basin Mining District, Mohave County, State of Arizona.
- 9. If amending or relocating, the previous claim name was _____, recorded in docket (Book) _____, page(s) _____, _____ Mining District, _____ County, State of Arizona.
- 10. The location of the claim with reference to a natural object or permanent marker is as follows: The southeast corner of the claim lies 0 feet west of and 1200 feet north of the southeast corner of Section 10, Township 28 North, Range 19 West.

Date: October 10th, 2003

Alan Brown

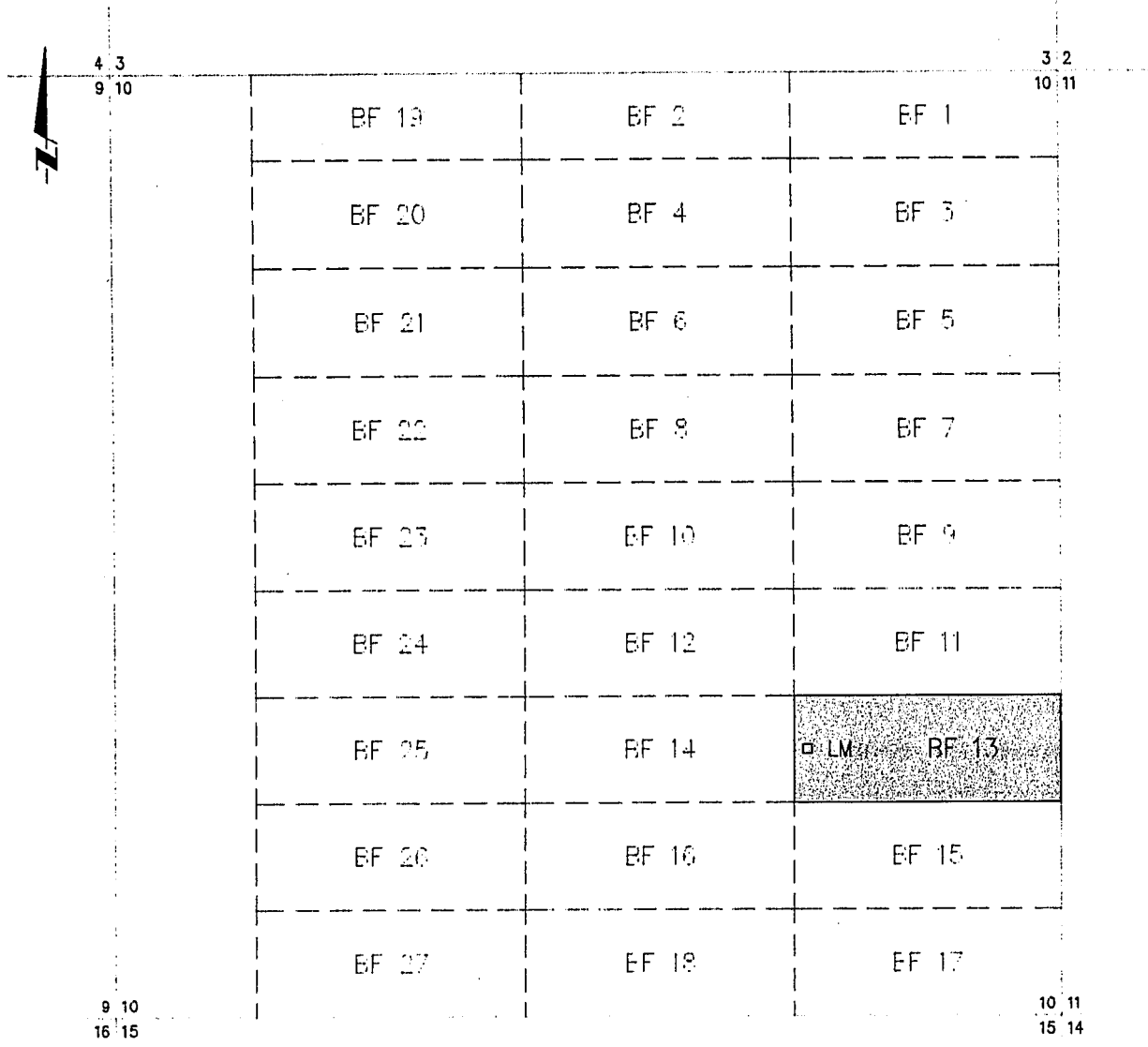
Alan Brown, Agent for Watering Hole Productions Inc.
 P.O. Box 60610
 Boulder City, Nevada 89006

ARIZONA STATE OFFICE
 RECEIVED
 BUREAU OF LAND MANAGEMENT
 2004 JAN -5 A 10:13

AMG 359163

MAP OF LODE MIN

1. The name of the claim is: **LM 3**
2. The location of the claim with reference to a natural object or permanent marker is described under #10 of the Notice of Location
3. The type of location monument and corner and end monuments are 2" by 2" wood posts, 48" above ground with metal tag attached identifying the monument.
4. The bearing and distance between the corners of claim 13 are, beginning at the northeast corner, 600 feet in a southerly direction to the southeast corner, then 1500 feet in a westerly direction to the southwest corner, then 600 feet in a northerly direction to the to the northwest corner, then 1500 feet in an easterly direction to the point of beginning.
5. It is the intention of the locator that the East boundary of this claim be coextensive with the West boundary of Section 11, T28N, R19W.



ANC 359163

KEY:
 One Inch = One Thousand Feet , Grey Area = Referenced Claim
 Typical Claim = 600 ft by 1500 ft

CLAIM: BF 13 - Section 10, Township 28 North, Range 19 West, Gila and Salt River Base and Meridian. Gold Basin Mining District, Mohave County, State of Arizona

Date: October 10th, 2003 *Alan Brown*

Alan Brown, Agent for Watering Hole Productions Inc.

RECEIVED
 LAND MANAGEMENT
 DIVISION
 OCT 10 2003
 ARIZONA STATE DEPT OF
 PHOENIX, ARIZONA

270

NOTICE OF MINING CLAIM

1. TYPE OF NOTICE: X Location Amendment Relocation

2. TYPE OF CLAIM: Placer X Lode Millsite Tunnelsite

3. The name and address of the Locator is:

Ret
**Watering Hole Productions Inc.
P.O. Box 60610
Boulder City, Nevada 89006**

4. The name of the claim is: **BF 14.**

3. The date of location is: **October 10th, 2003.**

6. The claim is 1500 feet long and 600 feet wide. The distance from the Location Monument to each end of the claim is 1490 feet in a westerly direction and 10 feet in an easterly direction, on the centerline of the claim.

7. The general course of the claim is from the east to the west.

8. The location of the claim is in Section 10, Township 28 North, Range 19 West, Gila and Salt River Base and Meridian, Gold Basin Mining District, Mohave County, State of Arizona.

9. If amending or relocating, the previous claim name was _____, recorded in docket (Book) _____, page(s) _____, _____ Mining District, _____ County, State of Arizona.

10. The location of the claim with reference to a natural object or permanent marker is as follows: The southeast corner of the claim lies 1500 feet west of and 1200 feet north of the southeast corner of Section 10, Township 28 North, Range 19 West.

Date: October 10th, 2003

Alan Brown

Alan Brown, Agent for Watering Hole Productions Inc.
P.O. Box 60610
Boulder City, Nevada 89006

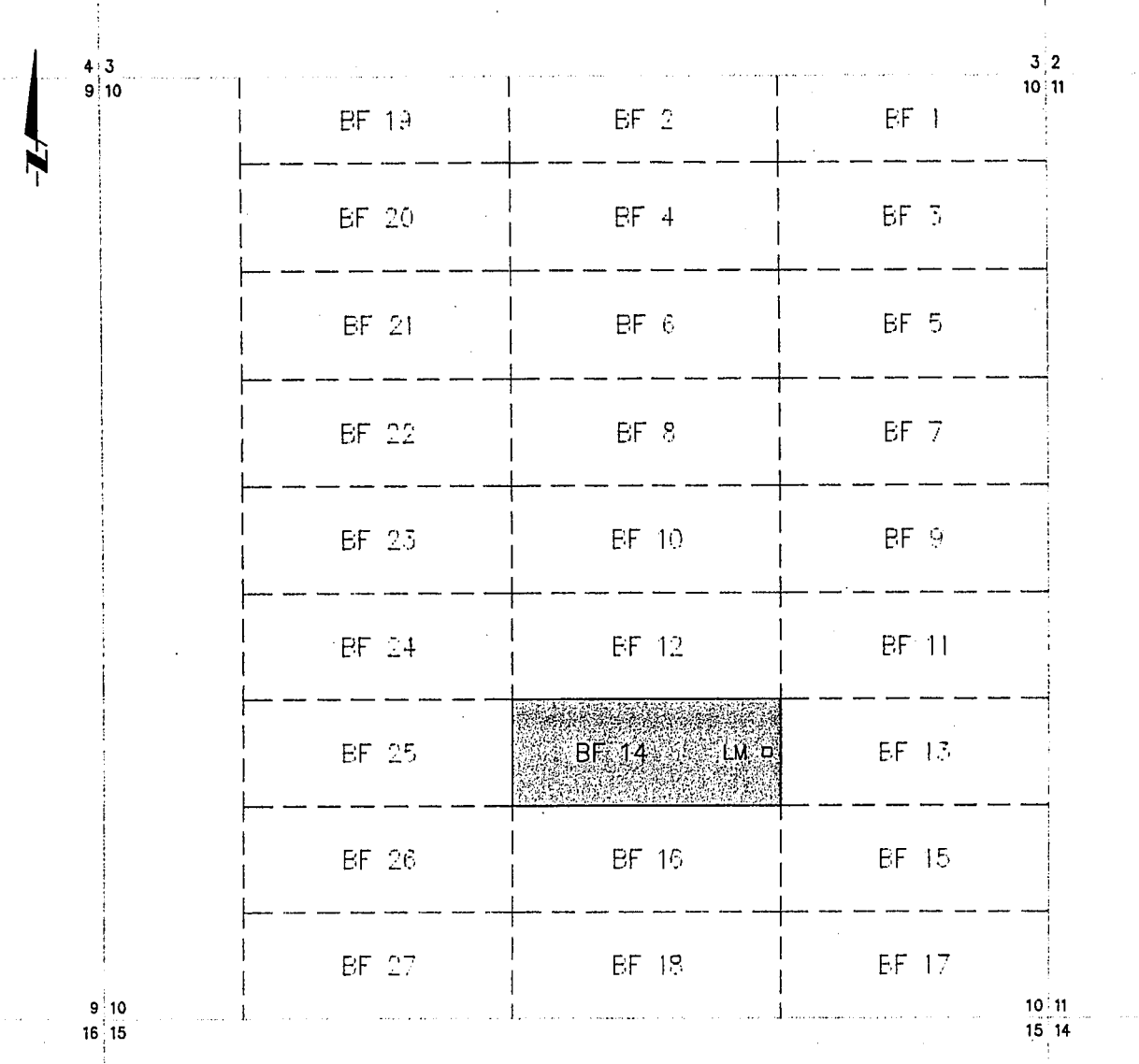
PHOENIX
ARIZONA
STATE OFFICE

2004 JAN -5 A 10:13

RECEIVED
BUREAU OF
LAND MANAGEMENT

AMC 359164

1. The name of the claim is: **14**
2. The location of the claim with reference to a natural object or permanent marker is described under #10 of the Notice of Location
3. The type of location monument and corner and end monuments are 2" by 2" wood posts, 48" above ground with metal tag attached identifying the monument.
4. The bearing and distance between the corners of claim 14 are, beginning at the northeast corner, 600 feet in a southerly direction to the southeast corner, then 1500 feet in a westerly direction to the southwest corner, then 600 feet in a northerly direction to the to the northwest corner, then 1500 feet in an easterly direction to the point of beginning.



AMC 359164

KEY:

One Inch = One Thousand Feet , Grey Area = Referenced Claim
 Typical Claim = 600 ft by 1500 ft

CLAIM: BF 14 - Section 10, Township 28 North, Range 19 West, Gila and Salt River Base and Meridian. Gold Basin Mining District, Mohave County, State of Arizona

Date: October 10th, 2003 *Alan Brown*

2004 JAN - 5 A 10:13
 RECEIVED
 BUREAU OF
 LAND MANAGEMENT
 ALAN BROWN
 AGENT FOR WATERING HOLE PRODUCTIONS INC.

270

NOTICE OF MINING CLAIM

1. TYPE OF NOTICE: X Location Amendment Relocation

2. TYPE OF CLAIM: Placer X Lode Millsite Tunnelsite

3. The name and address of the Locator is:

Ret
**Watering Hole Productions Inc.
P.O. Box 60610
Boulder City, Nevada 89006**

4. The name of the claim is: **BF 15**.

3. The date of location is: **October 10th, 2003.**

6. The claim is 1500 feet long and 600 feet wide. The distance from the Location Monument to each end of the claim is 10 feet in a westerly direction and 1490 feet in an easterly direction, on the centerline of the claim.

7. The general course of the claim is from the east to the west.

8. The location of the claim is in Section 10, Township 28 North, Range 19 West, Gila and Salt River Base and Meridian, Gold Basin Mining District, Mohave County, State of Arizona.

9. If amending or relocating, the previous claim name was _____, recorded in docket (Book) _____, page(s) _____, _____ Mining District, _____ County, State of Arizona.

10. The location of the claim with reference to a natural object or permanent marker is as follows: The southeast corner of the claim lies 0 feet west of and 600 feet north of the southeast corner of Section 10, Township 28 North, Range 19 West.

Date: October 10th, 2003

Alan Brown

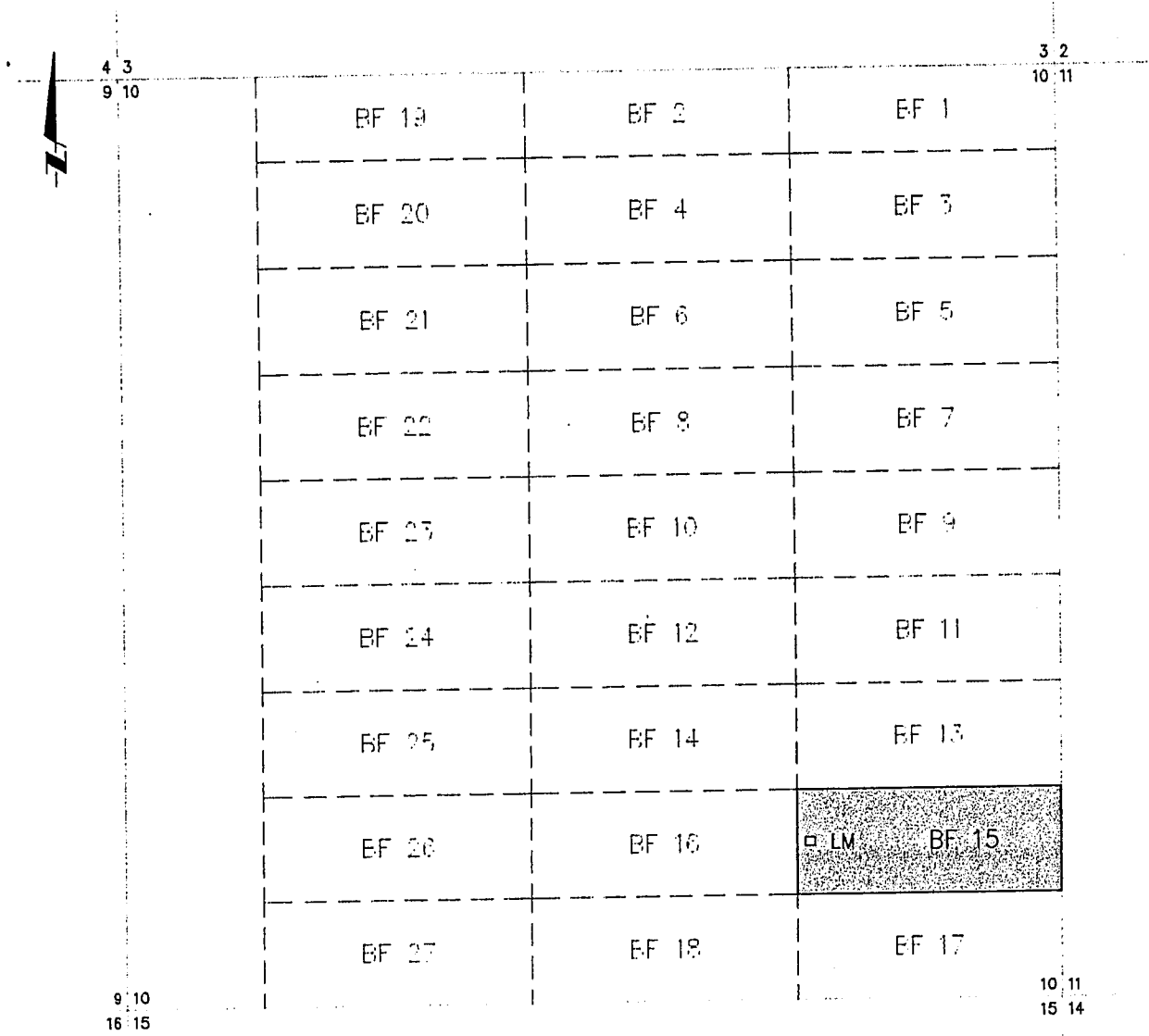
Alan Brown, Agent for Watering Hole Productions Inc.
P.O. Box 60610
Boulder City, Nevada 89006

2004 JAN -5 A 10: 11

RECEIVED
BUREAU OF
LAND MANAGEMENT

ANG 359165

1. The name of the claim is: **5**
2. The location of the claim with reference to a natural object or permanent marker is described under #10 of the Notice of Location
3. The type of location monument and corner and end monuments are 2" by 2" wood posts, 48" above ground with metal tag attached identifying the monument.
4. The bearing and distance between the corners of claim 15 are, beginning at the northeast corner, 600 feet in a southerly direction to the southeast corner, then 1500 feet in a westerly direction to the southwest corner, then 600 feet in a northerly direction to the to the northwest corner, then 1500 feet in an easterly direction to the point of beginning.
5. It is the intention of the locator that the East boundary of this claim be coextensive with the West boundary of Section 11, T28N, R19W.



ANLC 359165

KEY:

One Inch = One Thousand Feet , Grey Area = Referenced Claim
 Typical Claim = 600 ft by 1500 ft

CLAIM: BF 15 - Section 10, Township 28 North, Range 19 West, Gila and Salt River Base and Meridian. Gold Basin Mining District, Mohave County, State of Arizona

Date: October 18th, 2003

Alan Brown, Agent for Watering Hole Productions Inc.

PHOENIX, ARIZONA
 STATE OFFICE
 21-01-12

RECEIVED
 BUREAU OF
 LAND MANAGEMENT
 2003 OCT 21 10:12 AM

2p

NOTICE OF MINING CLAIM

- 1. TYPE OF NOTICE: Location Amendment Relocation
- 2. TYPE OF CLAIM: Placer Lode Millsite Tunnelsite
- 3. The name and address of the Locator is:

Ref
Watering Hole Productions Inc.
P.O. Box 60610
Boulder City, Nevada 89006

- 4. The name of the claim is: **BF 16.**
- 3. The date of location is: **October 10th, 2003.**
- 6. The claim is 1500 feet long and 600 feet wide. The distance from the Location Monument to each end of the claim is 1490 feet in a westerly direction and 10 feet in an easterly direction, on the centerline of the claim.
- 7. The general course of the claim is from the east to the west.
- 8. The location of the claim is in Section 10, Township 28 North, Range 19 West, Gila and Salt River Base and Meridian, Gold Basin Mining District, Mohave County, State of Arizona.
- 9. If amending or relocating, the previous claim name was _____, recorded in docket (Book) _____, page(s) _____, _____ Mining District, _____ County, State of Arizona.
- 10. The location of the claim with reference to a natural object or permanent marker is as follows: The southeast corner of the claim lies 1500 feet west of and 600 feet north of the southeast corner of Section 10, Township 28 North, Range 19 West.

Date: October 10th, 2003

Alan Brown

Alan Brown, Agent for Watering Hole Productions Inc.
P.O. Box 60610
Boulder City, Nevada 89006

ARIZONA
STATE OFFICE
MOHAVE COUNTY, ARIZONA

RECEIVED
BUREAU OF
LAND MANAGEMENT
2004 JAN -5 A 10: 12

AMC 359166

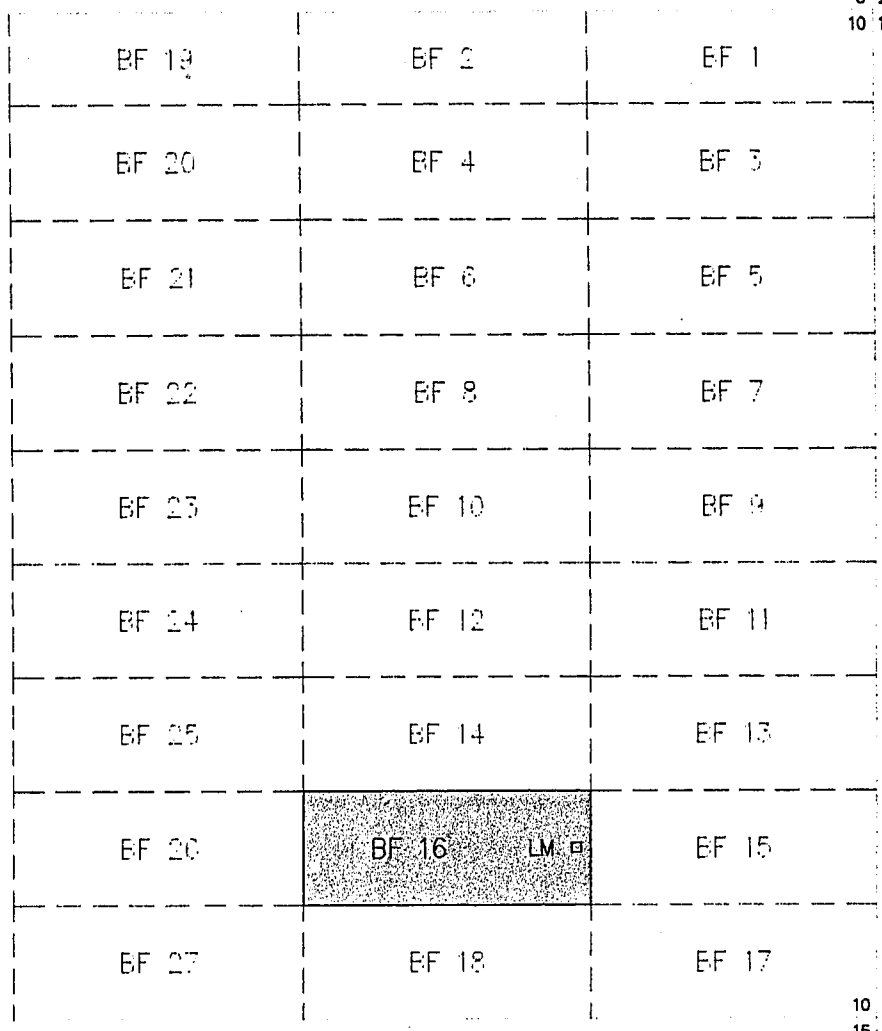
MAP OF LOD

1. The name of the claim is: **6**
2. The location of the claim with reference to a natural object or permanent marker is described under #10 of the Notice of Location
3. The type of location monument and corner and end monuments are 2" by 2" wood posts, 48" above ground with metal tag attached identifying the monument.
4. The bearing and distance between the corners of claim 16 are, beginning at the northeast corner, 600 feet in a southerly direction to the southeast corner, then 1500 feet in a westerly direction to the southwest corner, then 600 feet in a northerly direction to the to the northwest corner, then 1500 feet in an easterly direction to the point of beginning.



4 3
9 10

3 2
10 11



9 10
16 15

10 11
15 14

ANL 359166

KEY:

One Inch = One Thousand Feet , Grey Area = Referenced Claim
 Typical Claim = 600 ft by 1500 ft

CLAIM: BF 16 - Section 10, Township 28 North, Range 19 West, Gila and Salt River Base and Meridian. Gold Basin Mining District, Mohave County, State of Arizona

Date: October 10th, 2003

Alan Brown, Agent for Watering Hole Productions Inc.

RECEIVED
 BUREAU OF
 LAND MANAGEMENT
 2004 JAN -5 AM 12

28

NOTICE OF MINING CLAIM

- 1. TYPE OF NOTICE: Location Amendment Relocation
- 2. TYPE OF CLAIM: Placer Lode Millsite Tunnelsite
- 3. The name and address of the Locator is:

Ret
Watering Hole Productions Inc.
P.O. Box 60610
Boulder City, Nevada 89006

- 4. The name of the claim is: **BF 17.**
- 3. The date of location is: **October 10th, 2003.**
- 6. The claim is 1500 feet long and 600 feet wide. The distance from the Location Monument to each end of the claim is 10 feet in a westerly direction and 1490 feet in an easterly direction, on the centerline of the claim.
- 7. The general course of the claim is from the east to the west.
- 8. The location of the claim is in Section 10, Township 28 North, Range 19 West, Gila and Salt River Base and Meridian, Gold Basin Mining District, Mohave County, State of Arizona.
- 9. If amending or relocating, the previous claim name was _____, recorded in docket (Book) _____, page(s) _____, _____ Mining District, _____ County, State of Arizona.
- 10. The location of the claim with reference to a natural object or permanent marker is as follows: The southeast corner of the claim lies 0 feet west of and 0 feet north of the southeast corner of Section 10, Township 28 North, Range 19 West.

Date: October 10th, 2003

Alan Brown

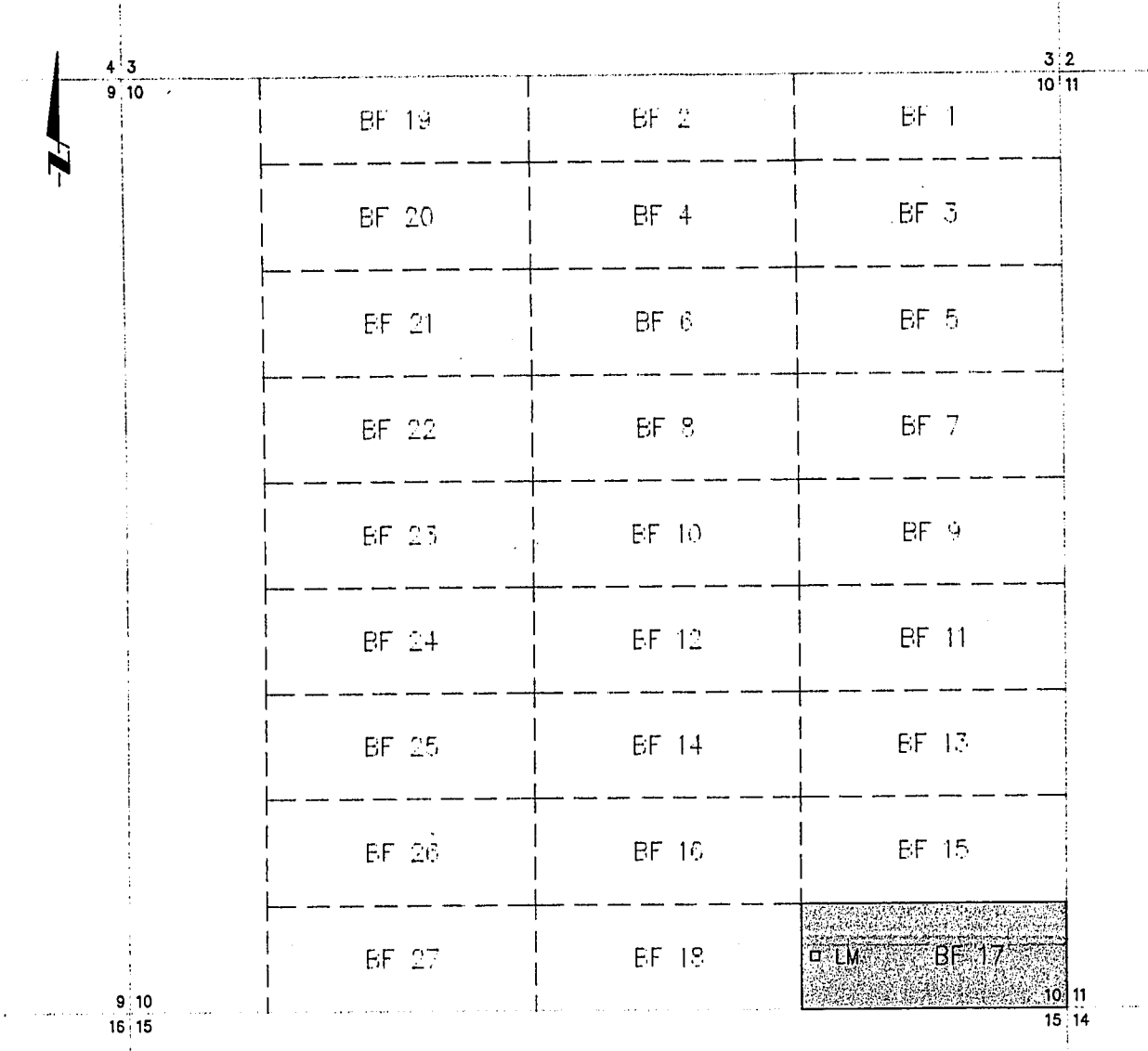
Alan Brown, Agent for Watering Hole Productions Inc.
P.O. Box 60610
Boulder City, Nevada 89006

ARIZONA
STATE OFFICE
BOLDOUR COUNTY

RECEIVED
BUREAU OF
LAND MANAGEMENT
2004 JAN -5 A 10:12

ANR 359167

1. The name of the claim is: **BF 17**
2. The location of the claim with reference to a natural object or permanent marker is described under #10 of the Notice of Location
3. The type of location monument and corner and end monuments are 2" by 2" wood posts, 48" above ground with metal tag attached identifying the monument.
4. The bearing and distance between the corners of claim 17 are, beginning at the northeast corner, 600 feet in a southerly direction to the southeast corner, then 1500 feet in a westerly direction to the southwest corner, then 600 feet in a northerly direction to the to the northwest corner, then 1500 feet in an easterly direction to the point of beginning.
5. It is the intention of the locator that the East boundary of this claim be coextensive with the West boundary of Section 11, T28N, R19W and that the South boundary of this claim be coextensive with the North boundary of Section 15, T28N, R19W.



ANG 359167

KEY:

One Inch = One Thousand Feet , Grey Area = Referenced Claim
Typical Claim = 600 ft by 1500 ft

CLAIM: BF 17 - Section 10, Township 28 North, Range 19 West, Gila and Salt River Base and Meridian. Gold Basin Mining District, Mohave County, State of Arizona

Date: October 10th, 2003

Alan Brown, Agent for Watering Hole Productions, Inc.

RECEIVED
 STATE OFFICE
 ARIZONA
 PHOENIX, ARIZONA
 2003 OCT 10 12:55 PM
 MANAGEMENT

NOTICE OF MINING CLAIM

1. TYPE OF NOTICE: Location Amendment Relocation
2. TYPE OF CLAIM: Placer Lode Millsite Tunnelsite
3. The name and address of the Locator is:

Rex
Watering Hole Productions Inc.
P.O. Box 60610
Boulder City, Nevada 89006

4. The name of the claim is: BF 18.
3. The date of location is: October 10th, 2003.
6. The claim is 1500 feet long and 600 feet wide. The distance from the Location Monument to each end of the claim is 1490 feet in a westerly direction and 10 feet in an easterly direction, on the centerline of the claim.
7. The general course of the claim is from the east to the west.
8. The location of the claim is in Section 10, Township 28 North, Range 19 West, Gila and Salt River Base and Meridian, Gold Basin Mining District, Mohave County, State of Arizona.
9. If amending or relocating, the previous claim name was _____, recorded in docket (Book) _____, page(s) _____, _____ Mining District, _____ County, State of Arizona.
10. The location of the claim with reference to a natural object or permanent marker is as follows: The southeast corner of the claim lies 1500 feet west of and 0 feet north of the southeast corner of Section 10, Township 28 North, Range 19 West.

Date: October 10th, 2003

Alan Brown

Alan Brown, Agent for Watering Hole Productions Inc.
P.O. Box 60610
Boulder City, Nevada 89006

ARIZONA
STATE OFFICE
PHOENIX, ARIZONA

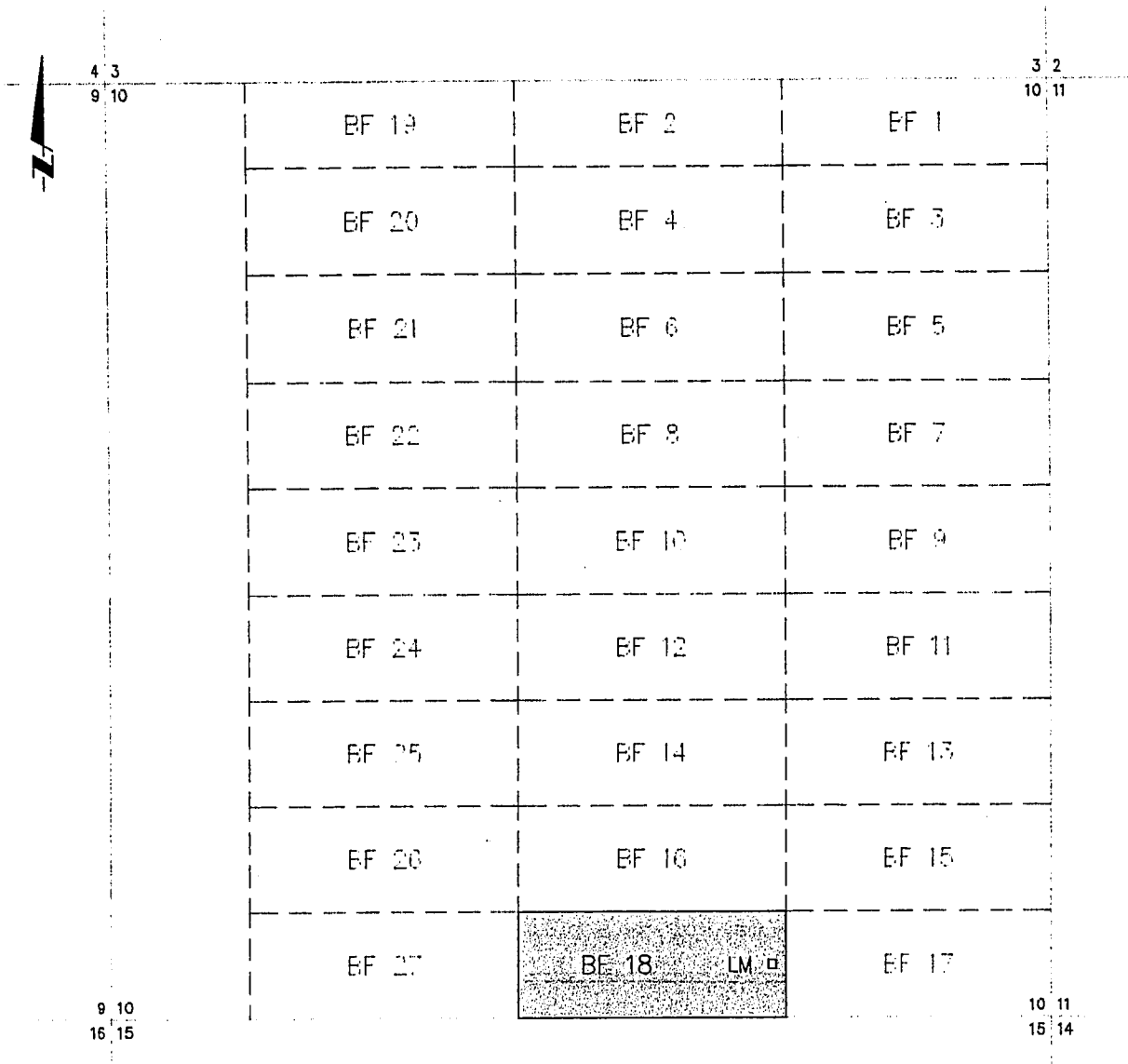
2004 JAN -5 A 10: 11

RECEIVED
BUREAU OF
LAND MANAGEMENT

ANC 359168

MAP OF LODE MINING CLAIM LOCATION

1. The name of the claim is: **8**
2. The location of the claim with reference to a natural object or permanent marker is described under #10 of the Notice of Location
3. The type of location monument and corner and end monuments are 2" by 2" wood posts, 48" above ground with metal tag attached identifying the monument.
4. The bearing and distance between the corners of claim 18 are, beginning at the northeast corner, 600 feet in a southerly direction to the southeast corner, then 1500 feet in a westerly direction to the southwest corner, then 600 feet in a northerly direction to the to the northwest corner, then 1500 feet in an easterly direction to the point of beginning.
5. It is the intention of the locator that the South boundary of this claim be coextensive with the North boundary of Section 15, T28N, R19W.



AMG 359168

KEY:

One Inch = One Thousand Feet , Grey Area = Referenced Claim
 Typical Claim = 600 ft by 1500 ft

CLAIM: BF 18 - Section 10, Township 28 North, Range 19 West, Gila and Salt River Base and Meridian. Gold Basin Mining District, Mohave County, State of Arizona

Date: October 10th, 2003

Alan Brown, Agent for Watering Hole Productions Inc.

RECEIVED
 BUREAU OF
 LAND MANAGEMENT
 JAN - 5 - 10:12
 PHOENIX, ARIZONA
 STATE OF ARIZONA

NOTICE OF MINING CLAIM

1. TYPE OF NOTICE: X Location Amendment Relocation
2. TYPE OF CLAIM: Placer X Lode Millsite Tunnelsite
3. The name and address of the Locator is:

Rex
**Watering Hole Productions Inc.
P.O. Box 60610
Boulder City, Nevada 89006**

4. The name of the claim is: **BF 19**
3. The date of location is: October 10th, 2003.
6. The claim is 1500 feet long and 480 feet wide. The distance from the Location Monument to each end of the claim is 10 feet in a westerly direction and 1490 feet in an easterly direction, on the centerline of the claim.
7. The general course of the claim is from the east to the west.
8. The location of the claim is in Section 10, Township 28 North, Range 19 West, Gila and Salt River Base and Meridian, Gold Basin Mining District, Mohave County, State of Arizona.
9. If amending or relocating, the previous claim name was _____, recorded in docket (Book) _____, page(s) _____, _____ Mining District, _____ County, State of Arizona.
10. The location of the claim with reference to a natural object or permanent marker is as follows: The southeast corner of the claim lies 3000 feet west of and 4800 feet north of the southeast corner of Section 10, Township 28 North, Range 19 West.

Date: October 10th, 2003

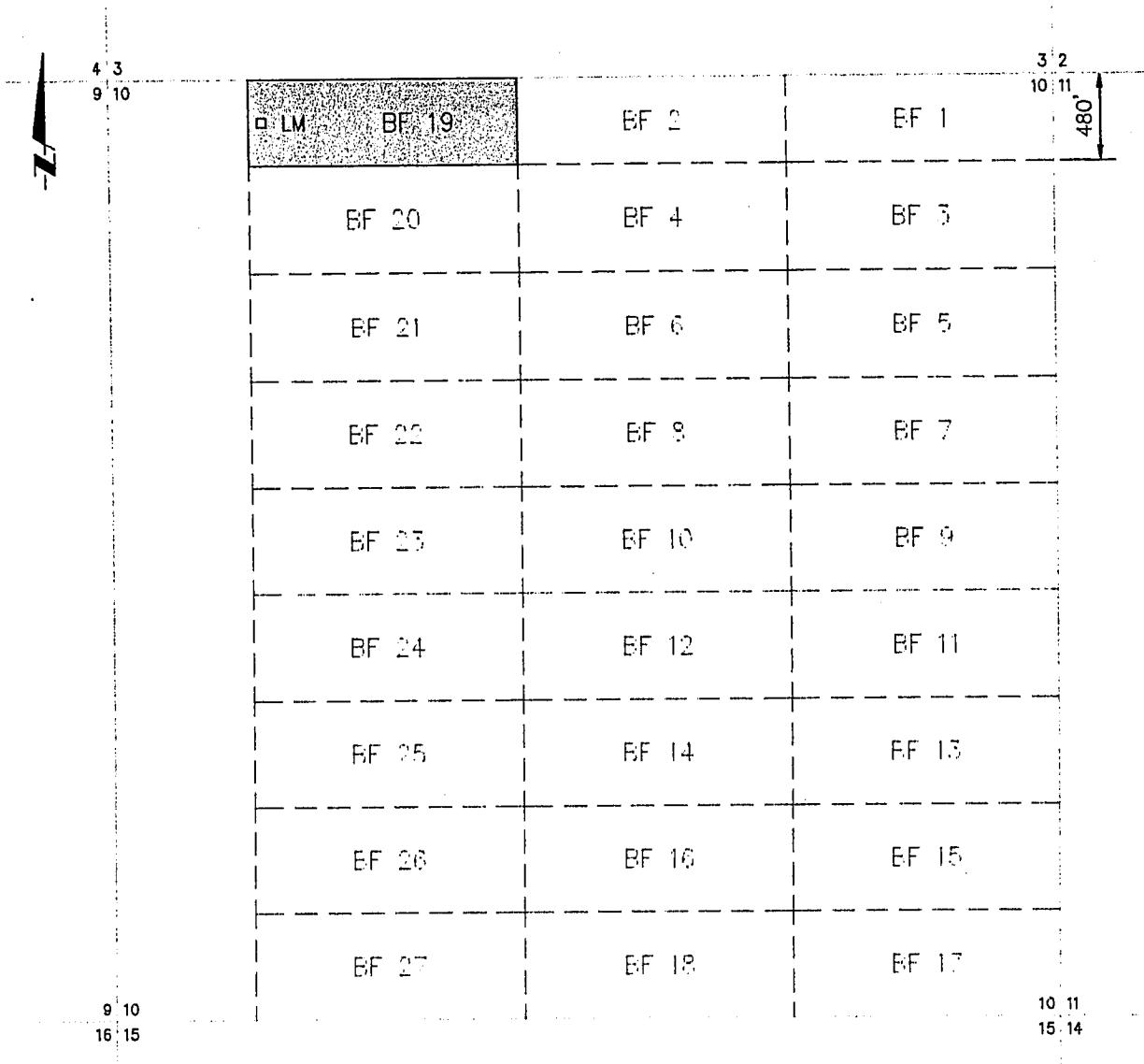
Alan Brown
Alan Brown, Agent for Watering Hole Productions Inc.
P.O. Box 60610
Boulder City, Nevada 89006

RECEIVED
BUREAU OF
LAND MANAGEMENT
2004 JAN -5 A 10:10
ARIZONA
STATE OF ARIZONA
PHOENIX, ARIZONA

AMC 359169

MAP OF LODE MINING CLAIM LOCATION

1. The name of the claim is: **BF 19**
2. The location of the claim with reference to a natural object or permanent marker is described under #10 of the Notice of Location
3. The type of location monument and corner and end monuments are 2" by 2" wood posts, 48" above ground with metal tag attached identifying the monument.
4. The bearing and distance between the corners of claim 19 are, beginning at the northeast corner, 480 feet in a southerly direction to the southeast corner, then 1500 feet in a westerly direction to the southwest corner, then 480 feet in a northerly direction to the to the northwest corner, then 1500 feet in an easterly direction to the point of beginning.
5. It is the intention of the locator that the North boundary of this claim be coextensive with the South boundary of Section 3, T28N, R19W.



KEY:

One Inch = One Thousand Feet, Grey Area = Referenced Claim
 Typical Claim = 600 ft by 1500 ft

CLAIM: BF 19 - Section 10, Township 28 North, Range 19 West, Gila and Salt River Base and Meridian. Gold Basin Mining District, Mohave County, State of Arizona

Date: October 10th, 2003

Alan Brown

Alan Brown, Agent for Watering Hole Productions Inc.

2004 JAN - 5 A 10: 12

RECEIVED
 BUREAU OF
 LAND MANAGEMENT

AMG 359169

NOTICE OF MINING CLAIM

- 1. TYPE OF NOTICE: X Location Amendment Relocation
- 2. TYPE OF CLAIM: Placer X Lode Millsite Tunnelsite
- 3. The name and address of the Locator is:

Ret
Watering Hole Productions Inc.
P.O. Box 60610
Boulder City, Nevada 89006

- 4. The name of the claim is: **BF 20**.
- 3. The date of location is: **October 10th, 2003.**
- 6. The claim is 1500 feet long and 600 feet wide. The distance from the Location Monument to each end of the claim is 10 feet in a westerly direction and 1490 feet in an easterly direction, on the centerline of the claim.
- 7. The general course of the claim is from the east to the west.
- 8. The location of the claim is in Section 10, Township 28 North, Range 19 West, Gila and Salt River Base and Meridian, Gold Basin Mining District, Mohave County, State of Arizona.
- 9. If amending or relocating, the previous claim name was _____, recorded in docket (Book) _____, page(s) _____, _____ Mining District, _____ County, State of Arizona.
- 10. The location of the claim with reference to a natural object or permanent marker is as follows: The southeast corner of the claim lies 3000 feet west of and 4200 feet north of the southeast corner of Section 10, Township 28 North, Range 19 West.

Date: October 10th, 2003

Alan Brown

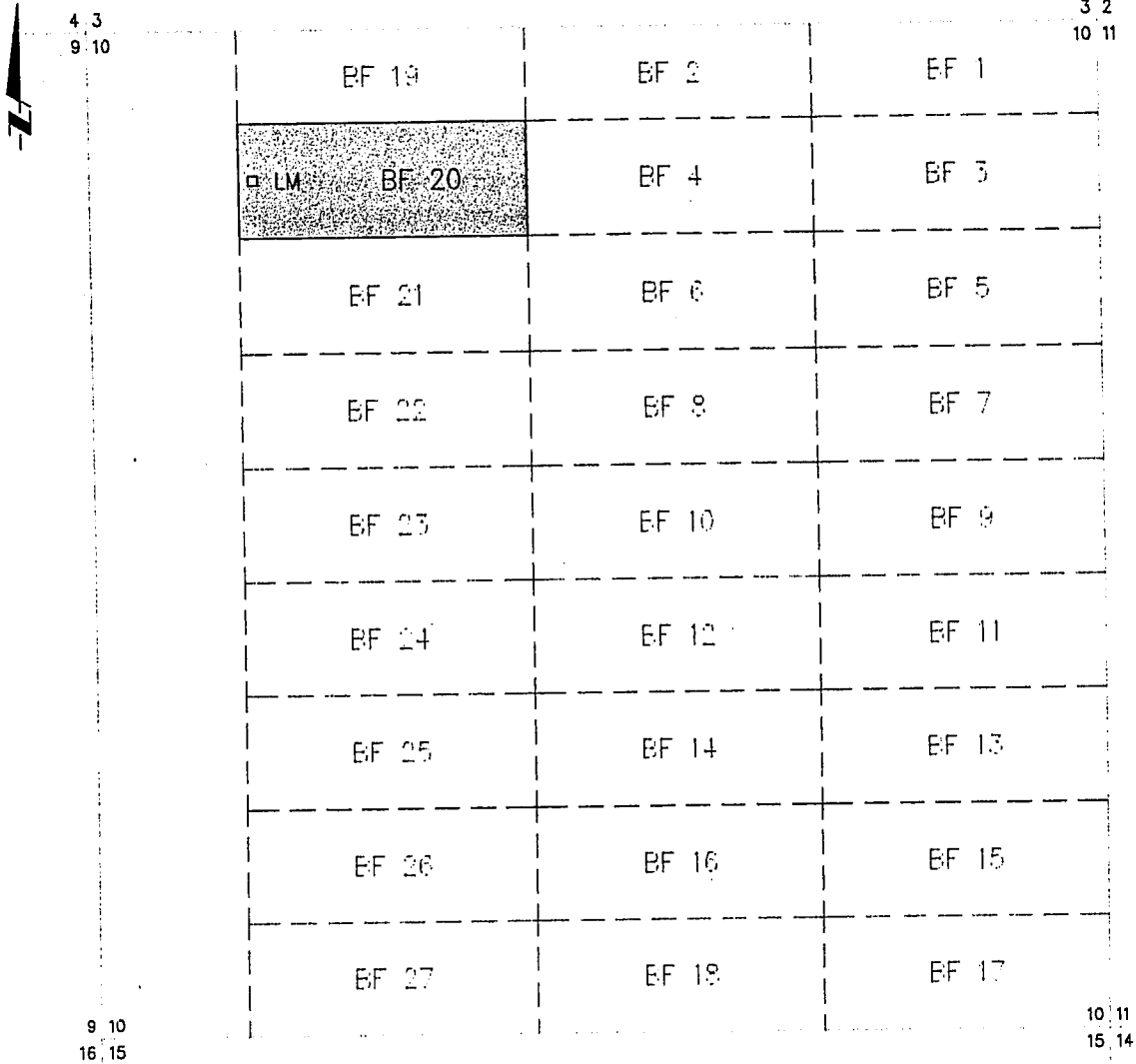
Alan Brown, Agent for Watering Hole Productions Inc.
P.O. Box 60610
Boulder City, Nevada 89006

ARIZONA
STATE OFFICE
RECEIVED
BUREAU OF
LAND MANAGEMENT
2004 JAN -5 A 10:11

AMC 359170

MAP OF L

1. The name of the claim is: **LM 20**
2. The location of the claim with reference to a natural object or permanent marker is described under #10 of the Notice of Location
3. The type of location monument and corner and end monuments are 2" by 2" wood posts, 48" above ground with metal tag attached identifying the monument.
4. The bearing and distance between the corners of claim 20 are, beginning at the northeast corner, 600 feet in a southerly direction to the southeast corner, then 1500 feet in a westerly direction to the southwest corner, then 600 feet in a northerly direction to the to the northwest corner, then 1500 feet in an easterly direction to the point of beginning.



KEY:

One Inch = One Thousand Feet , Grey Area = Referenced Claim
 Typical Claim = 600 ft by 1500 ft

CLAIM: BF 20 - Section 10, Township 28 North, Range 19 West, Gila and Salt River Base and Meridian. Gold Basin Mining District, Mohave County, State of Arizona

Date: October 10th, 2003

Alan Brown, Agent for Watering Hole Productions Inc.

RECEIVED
 BUREAU OF
 MANAGEMENT
 JAN 5 - 5 A 10:12
 ARIZONA
 MINING OFFICE

ANC 359170

NOTICE OF MINING CLAIM

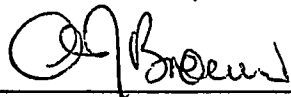
1. TYPE OF NOTICE: Location Amendment Relocation
2. TYPE OF CLAIM: Placer Lode Millsite Tunnelsite
3. The name and address of the Locator is:

Ret

**Watering Hole Productions Inc.
P.O. Box 60610
Boulder City, Nevada 89006**

4. The name of the claim is: BF 21.
3. The date of location is: October 10th, 2003.
6. The claim is 1500 feet long and 600 feet wide. The distance from the Location Monument to each end of the claim is 10 feet in a westerly direction and 1490 feet in an easterly direction, on the centerline of the claim.
7. The general course of the claim is from the east to the west.
8. The location of the claim is in Section 10, Township 28 North, Range 19 West, Gila and Salt River Base and Meridian, Gold Basin Mining District, Mohave County, State of Arizona.
9. If amending or relocating, the previous claim name was _____, recorded in docket (Book) _____, page(s) _____, _____ Mining District, _____ County, State of Arizona.
10. The location of the claim with reference to a natural object or permanent marker is as follows: The southeast corner of the claim lies 3000 feet west of and 3600 feet north of the southeast corner of Section 10, Township 28 North, Range 19 West.

Date: October 10th, 2003



Alan Brown, Agent for Watering Hole Productions Inc.
P.O. Box 60610
Boulder City, Nevada 89006

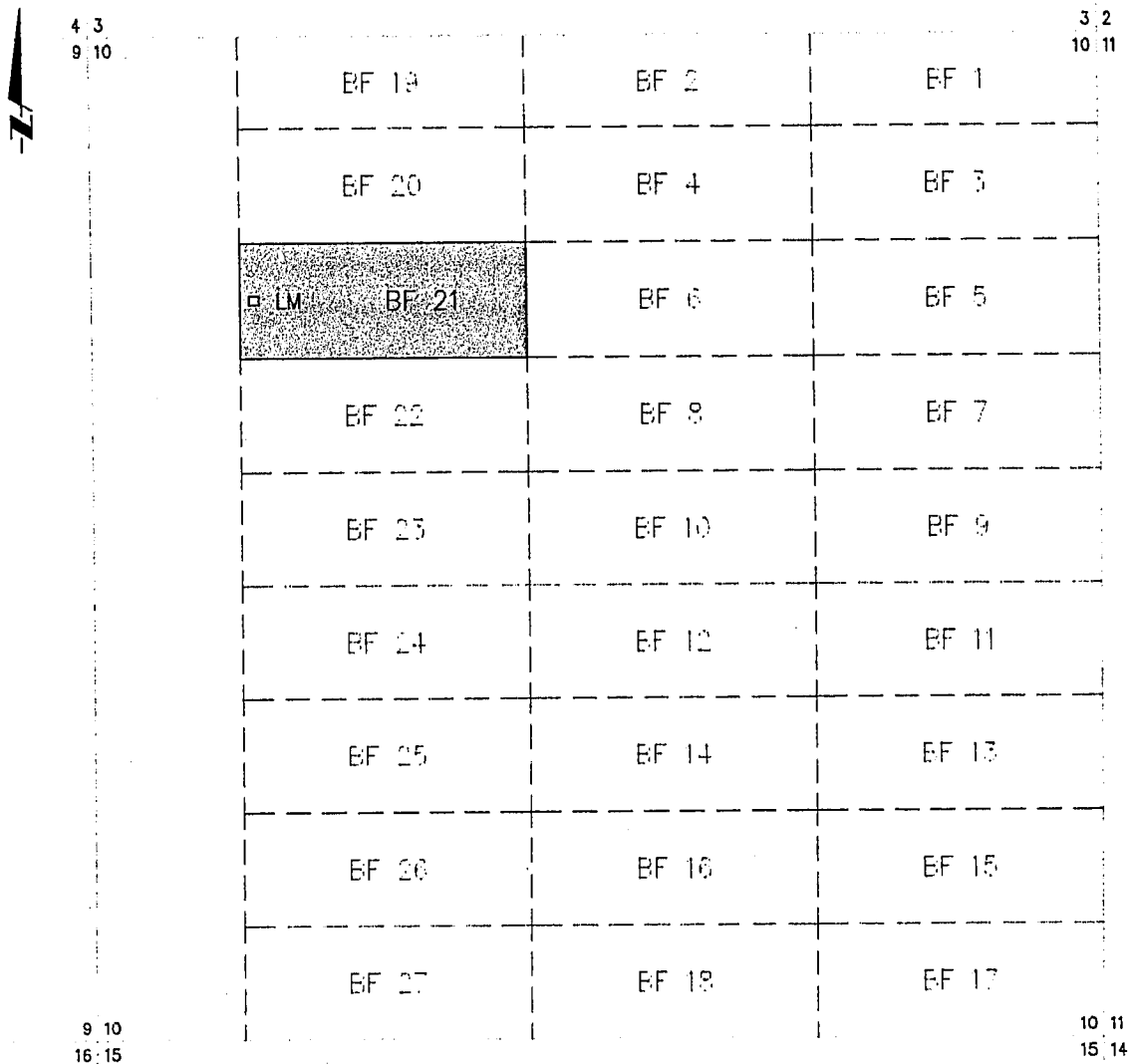
ARIZONA
STATE OFFICE
PHOENIX, ARIZONA

RECEIVED
BUREAU OF
LAND MANAGEMENT
2004 JAN -5 A 10: 12

AMC 359171

MAP OF LODE MINING CLAIM LOCATION

1. The name of the claim is: **BF 21**
2. The location of the claim with reference to a natural object or permanent marker is described under #10 of the Notice of Location
3. The type of location monument and corner and end monuments are 2" by 2" wood posts, 48" above ground with metal tag attached identifying the monument.
4. The bearing and distance between the corners of claim 21 are, beginning at the northeast corner, 600 feet in a southerly direction to the southeast corner, then 1500 feet in a westerly direction to the southwest corner, then 600 feet in a northerly direction to the to the northwest corner, then 1500 feet in an easterly direction to the point of beginning.



AMC 359171

KEY:

One Inch = One Thousand Feet , Grey Area = Referenced Claim
 Typical Claim = 600 ft by 1500 ft

CLAIM: BF 21 - Section 10, Township 28 North, Range 19 West, Gila and Salt River Base and Meridian. Gold Basin Mining District, Mohave County, State of Arizona

Date: October 10, 2003 *Wells* *Alan Brown*, Alan Brown, Agent for Watering Hole Productions Inc.

RECEIVED
 BUREAU OF
 LAND MANAGEMENT
 2004 JAN 5 - 5 A.M. 10:00
 ARIZONA
 STATE OFFICE
 PHOENIX, ARIZONA

270

NOTICE OF MINING CLAIM

- 1. TYPE OF NOTICE: X Location Amendment Relocation
- 2. TYPE OF CLAIM: Placer X Lode Millsite Tunnelsite
- 3. The name and address of the Locator is:

Ret

**Watering Hole Productions Inc.
P.O. Box 60610
Boulder City, Nevada 89006**

- 4. The name of the claim is: **BF 22**.
- 3. The date of location is: **October 10th, 2003.**
- 6. The claim is 1500 feet long and 600 feet wide. The distance from the Location Monument to each end of the claim is 10 feet in a westerly direction and 1490 feet in an easterly direction, on the centerline of the claim.
- 7. The general course of the claim is from the east to the west.
- 8. The location of the claim is in Section 10, Township 28 North, Range 19 West, Gila and Salt River Base and Meridian, Gold Basin Mining District, Mohave County, State of Arizona.
- 9. If amending or relocating, the previous claim name was _____, recorded in docket (Book) _____, page(s) _____, _____ Mining District, _____ County, State of Arizona.
- 10. The location of the claim with reference to a natural object or permanent marker is as follows: The southeast corner of the claim lies 3000 feet west of and 3000 feet north of the southeast corner of Section 10, Township 28 North, Range 19 West.

Date: October 10th, 2003

Alan Brown

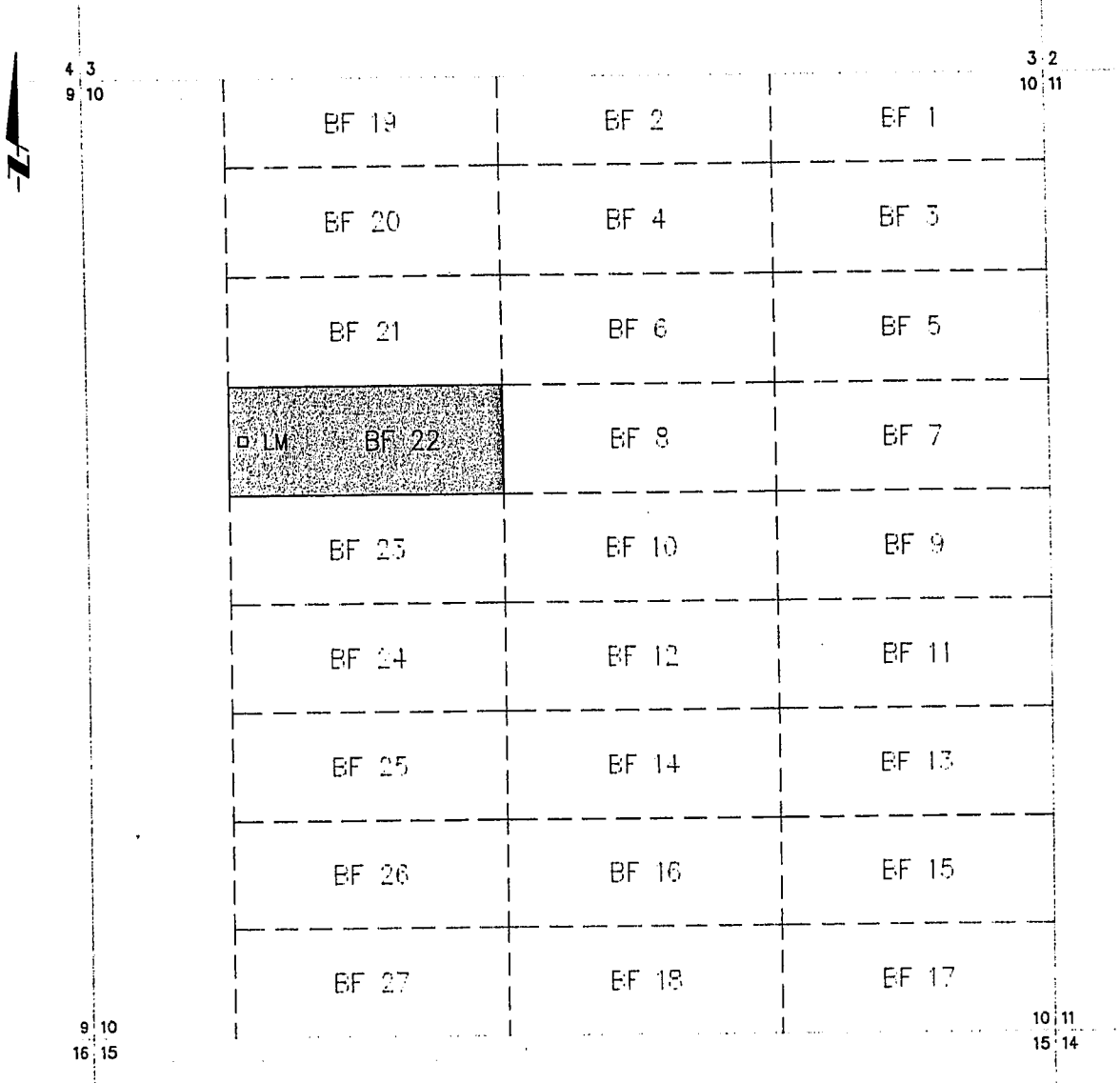
**Alan Brown, Agent for Watering Hole Productions Inc.
P.O. Box 60610
Boulder City, Nevada, 89006**

RECEIVED
BUREAU OF
LAND MANAGEMENT
2004 JAN - 5 A 10: 12

AMC 359172

MAP OF LODE MINING CLAIM LOCATIONS

1. The name of the claim is: **BF 22**
2. The location of the claim with reference to a natural object or permanent marker is described under #10 of the Notice of Location
3. The type of location monument and corner and end monuments are 2" by 2" wood posts, 48" above ground with metal tag attached identifying the monument.
4. The bearing and distance between the corners of claim 22 are, beginning at the northeast corner, 600 feet in a southerly direction to the southeast corner, then 1500 feet in a westerly direction to the southwest corner, then 600 feet in a northerly direction to the to the northwest corner, then 1500 feet in an easterly direction to the point of beginning.



ANL 359172

KEY:
 One Inch = One Thousand Feet , Grey Area = Referenced Claim
 Typical Claim = 600 ft by 1500 ft

CLAIM: BF 22 - Section 10, Township 28 North, Range 19 West, Gila and Salt River Base and Meridian. Gold Basin Mining District, Mohave County, State of Arizona

Date: October 10th, 2003

Alan Brown

Alan Brown, Agent for Watering Hole Productions Inc.

RECEIVED
 BUREAU OF LAND MANAGEMENT
 2004 JAN -5 A 10: 12

22

NOTICE OF MINING CLAIM

1. TYPE OF NOTICE: X Location Amendment Relocation

2. TYPE OF CLAIM: Placer X Lode Millsite Tunnelsite

3. The name and address of the Locator is:

Rex
**Watering Hole Productions Inc.
P.O. Box 60610
Boulder City, Nevada 89006**

4. The name of the claim is: **BF 23**.

3. The date of location is: October 10th, 2003.

6. The claim is 1500 feet long and 600 feet wide. The distance from the Location Monument to each end of the claim is 10 feet in a westerly direction and 1490 feet in an easterly direction, on the centerline of the claim.

7. The general course of the claim is from the east to the west.

8. The location of the claim is in Section 10, Township 28 North, Range 19 West, Gila and Salt River Base and Meridian, Gold Basin Mining District, Mohave County, State of Arizona.

9. If amending or relocating, the previous claim name was _____, recorded in docket (Book) _____, page(s) _____, _____ Mining District, _____ County, State of Arizona.

10. The location of the claim with reference to a natural object or permanent marker is as follows: The southeast corner of the claim lies 3000 feet west of and 2400 feet north of the southeast corner of Section 10, Township 28 North, Range 19 West.

Date: October 10th, 2003

Alan Brown

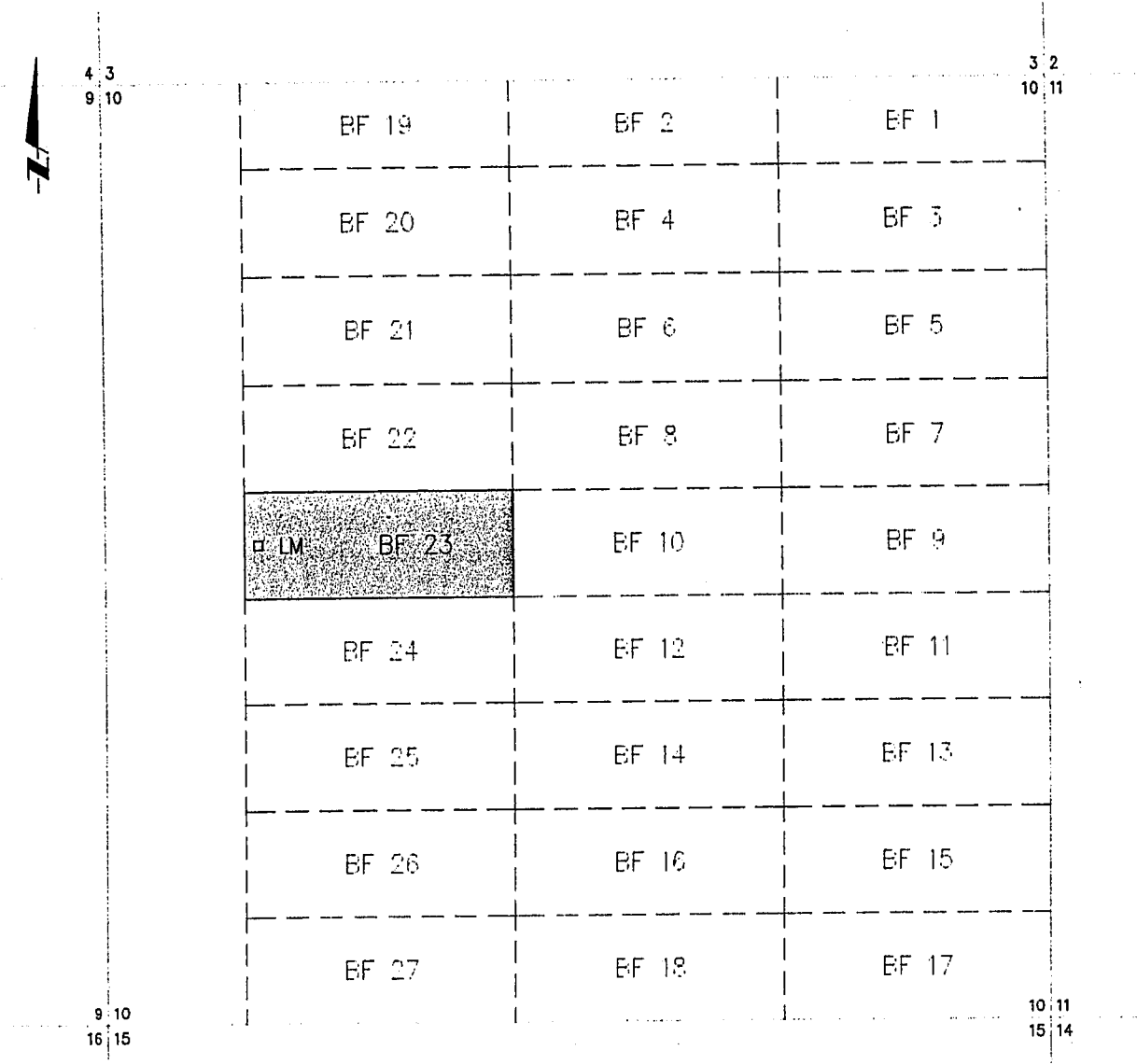
Alan Brown, Agent for Watering Hole Productions Inc.
P.O. Box 60610
Boulder City, Nevada 89006

ARIZONA STATE DEPT. OF LAND MANAGEMENT
PHOENIX, ARIZONA
2004 JAN - 5 - 10:10 A

RECEIVED
BUREAU OF
LAND MANAGEMENT

ARIZONA 354113

1. The name of the claim is: **23**
2. The location of the claim with reference to a natural object or permanent marker is described under #10 of the Notice of Location
3. The type of location monument and corner and end monuments are 2" by 2" wood posts, 48" above ground with metal tag attached identifying the monument.
4. The bearing and distance between the corners of claim 23 are, beginning at the northeast corner, 600 feet in a southerly direction to the southeast corner, then 1500 feet in a westerly direction to the southwest corner, then 600 feet in a northerly direction to the to the northwest corner, then 1500 feet in an easterly direction to the point of beginning.



AMC 359173

KEY:

One Inch = One Thousand Feet , Grey Area = Referenced Claim
Typical Claim = 600 ft by 1500 ft

CLAIM: BF 23 - Section 10, Township 28 North, Range 19 West, Gila and Salt River Base and Meridian. Gold Basin Mining District, Mohave County, State of Arizona

ARIZONA
STATE OFFICE

Date: October 10th, 2003

Alan Brown, Agent for Watering Hole Productions Inc.

RECEIVED
BUREAU OF
LAND MANAGEMENT
JAN 5 - NOV 2002

2

NOTICE OF MINING CLAIM

1. TYPE OF NOTICE: X Location Amendment Relocation

2. TYPE OF CLAIM: Placer X Lode Millsite Tunnelsite

3. The name and address of the Locator is:

Ret **Watering Hole Productions Inc.
P.O. Box 60610
Boulder City, Nevada 89006**

4. The name of the claim is: **BF 24**

3. The date of location is: **October 10th, 2003.**

6. The claim is 1500 feet long and 600 feet wide. The distance from the Location Monument to each end of the claim is 10 feet in a westerly direction and 1490 feet in an easterly direction, on the centerline of the claim.

7. The general course of the claim is from the east to the west.

8. The location of the claim is in Section 10, Township 28 North, Range 19 West, Gila and Salt River Base and Meridian, Gold Basin Mining District, Mohave County, State of Arizona.

9. If amending or relocating, the previous claim name was _____, recorded in docket (Book) _____, page(s) _____, _____ Mining District, _____ County, State of Arizona.

10. The location of the claim with reference to a natural object or permanent marker is as follows: The southeast corner of the claim lies 300 feet west of and 1800 feet north of the southeast corner of Section 10, Township 28 North, Range 19 West.

Date: October 10th, 2003

Alan Brown

Alan Brown, Agent for Watering Hole Productions Inc.
P.O. Box 60610
Boulder City, Nevada 89006

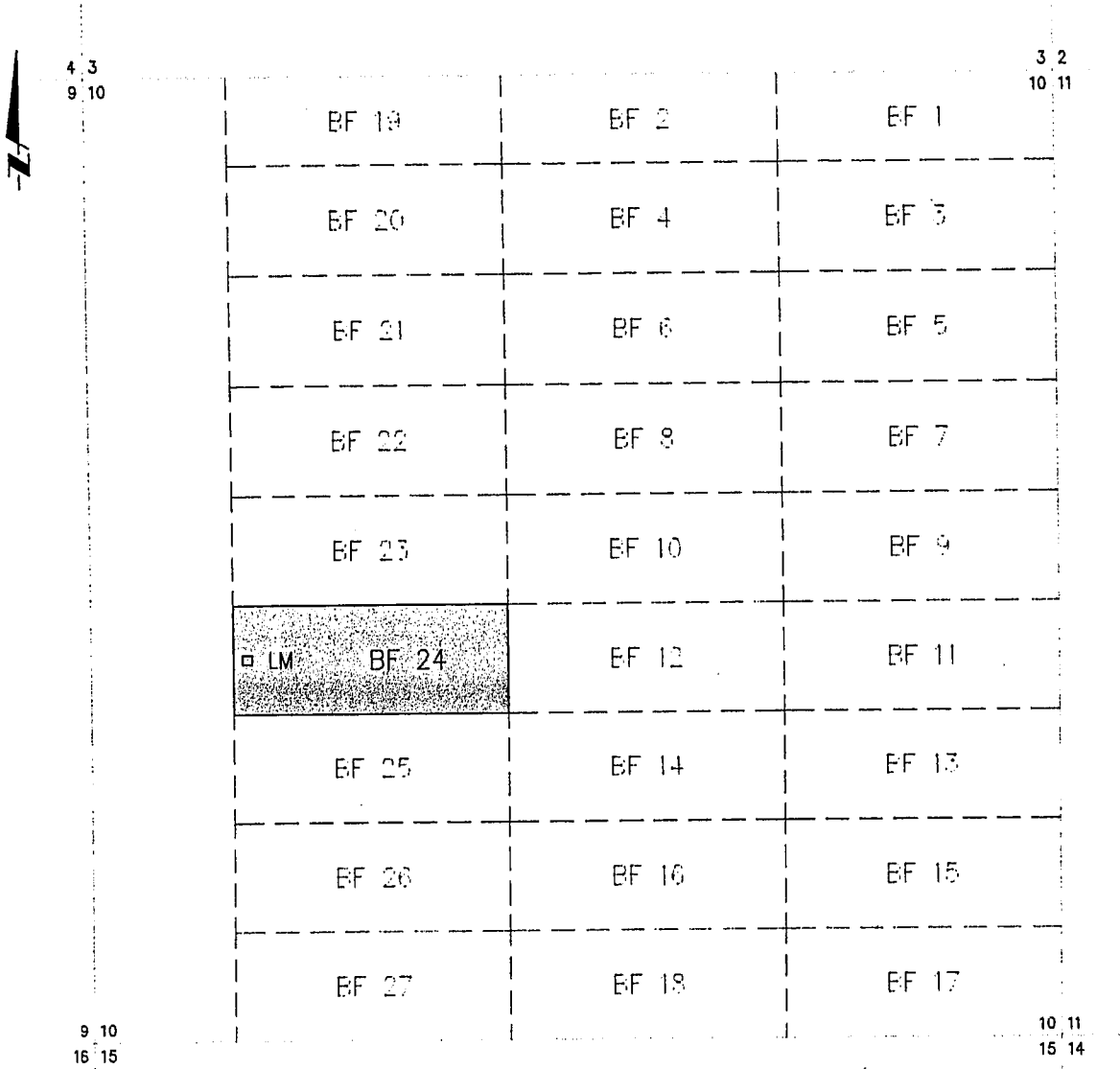
ARIZONA
STATE GEOL
PHOENIX, ARIZONA

2004 JAN -5 A 10:11

RECEIVED
BUREAU OF
LAND MANAGEMENT

AMC 359174

1. The name of the claim is: **BF 24**
2. The location of the claim with reference to a natural object or permanent marker is described under #10 of the Notice of Location
3. The type of location monument and corner and end monuments are 2" by 2" wood posts, 48" above ground with metal tag attached identifying the monument.
4. The bearing and distance between the corners of claim 24 are, beginning at the northeast corner, 600 feet in a southerly direction to the southeast corner, then 1500 feet in a westerly direction to the southwest corner, then 600 feet in a northerly direction to the northwest corner, then 1500 feet in an easterly direction to the point of beginning.



AMC 359174

KEY:

One Inch = One Thousand Feet , Grey Area = Referenced Claim
 Typical Claim = 600 ft by 1500 ft

CLAIM: BF 24 - Section 10, Township 28 North, Range 19 West, Gila and Salt River Base and Meridian, Gold Basin Mining District, Mohave County, State of Arizona

Date: October 10th, 2003 *Alan Brown*

Alan Brown, Agent for Watering Hole Productions Inc.

2004 JAN - 5 - 10: 11

RECEIVED
BUREAU OF
MINERAL MANAGEMENT

29

NOTICE OF MINING CLAIM

1. TYPE OF NOTICE: X Location Amendment Relocation

2. TYPE OF CLAIM: Placer X Lode Millsite Tunnelsite

3. The name and address of the Locator is:

Ret

**Watering Hole Productions Inc.
P.O. Box 60610
Boulder City, Nevada 89006**

4. The name of the claim is: **BF 25.**

3. The date of location is: **October 10th, 2003.**

6. The claim is 1500 feet long and 600 feet wide. The distance from the Location Monument to each end of the claim is 10 feet in a westerly direction and 1490 feet in an easterly direction, on the centerline of the claim.

7. The general course of the claim is from the east to the west.

8. The location of the claim is in Section 10, Township 28 North, Range 19 West, Gila and Salt River Base and Meridian, Gold Basin Mining District, Mohave County, State of Arizona.

9. If amending or relocating, the previous claim name was _____, recorded in docket (Book) _____, page(s) _____, _____ Mining District, _____ County, State of Arizona.

10. The location of the claim with reference to a natural object or permanent marker is as follows: The southeast corner of the claim lies 3000 feet west of and 1200 feet north of the southeast corner of Section 10, Township 28 North, Range 19 West.

Date: October 10th, 2003

Alan Brown

Alan Brown, Agent for Watering Hole Productions Inc.
P.O. Box 60610
Boulder City, Nevada 89006

ARIZONA
STATE OFFICE
PHOENIX, AZ 85004

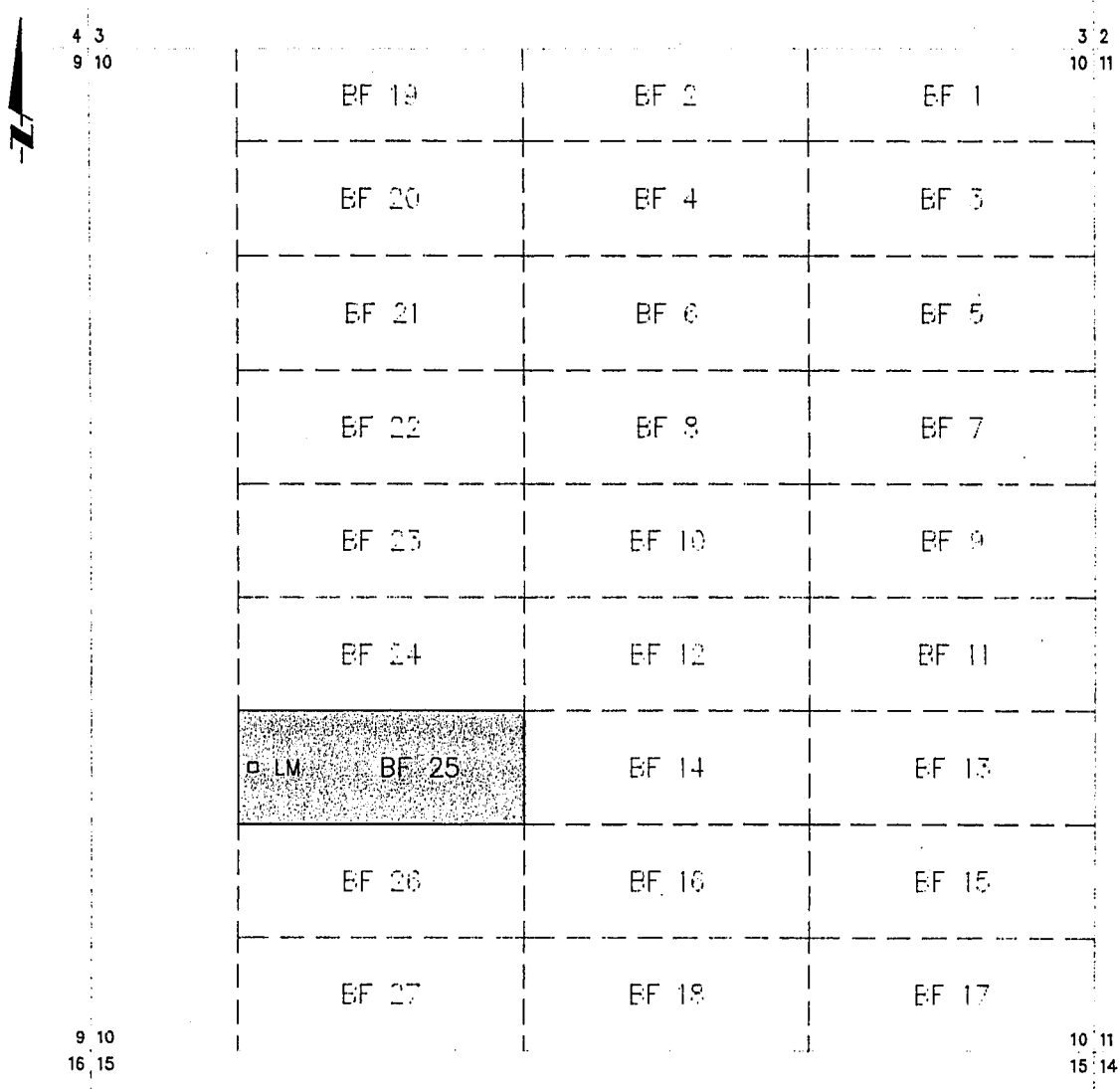
2004 JAN - 5 A 10: 12

RECEIVED
BUREAU OF
LAND MANAGEMENT

ANC 359175

MAP OF LODE MINING CLAIM LOCATION

1. The name of the claim is: **BF 25**
2. The location of the claim with reference to a natural object or permanent marker is described under #10 of the Notice of Location
3. The type of location monument and corner and end monuments are 2" by 2" wood posts, 48" above ground with metal tag attached identifying the monument.
4. The bearing and distance between the corners of claim 25 are, beginning at the northeast corner, 600 feet in a southerly direction to the southeast corner, then 1500 feet in a westerly direction to the southwest corner, then 600 feet in a northerly direction to the to the northwest corner, then 1500 feet in an easterly direction to the point of beginning.



AMC 359175

KEY:

One Inch = One Thousand Feet , Grey Area = Referenced Claim
 Typical Claim = 600 ft by 1500 ft

CLAIM: BF 25 - Section 10, Township 28 North, Range 19 West, Gila and Salt River Base and Meridian. Gold Basin Mining District, Mohave County, State of Arizona

Date: October 10th, 2003

Alan Brown, Agent for Watering Hole Productions Inc.

RECEIVED
 BUREAU OF
 LAND MANAGEMENT
 2004 JAN -5 A 10:12
 ARIZONA
 STATE OFFICE
 PHOENIX

22

NOTICE OF MINING CLAIM

1. TYPE OF NOTICE: X Location Amendment Relocation

2. TYPE OF CLAIM: Placer X Lode Millsite Tunnelsite

3. The name and address of the Locator is:

Ret
**Watering Hole Productions Inc.
P.O. Box 60610
Boulder City, Nevada 89006**

4. The name of the claim is: BF 26 .

3. The date of location is: October 10th , 2003.

6. The claim is 1500 feet long and 600 feet wide. The distance from the Location Monument to each end of the claim is 10 feet in a westerly direction and 1490 feet in an easterly direction, on the centerline of the claim.

7. The general course of the claim is from the east to the west.

8. The location of the claim is in Section 10, Township 28 North, Range 19 West, Gila and Salt River Base and Meridian, Gold Basin Mining District, Mohave County, State of Arizona.

9. If amending or relocating, the previous claim name was _____, recorded in docket (Book) _____, page(s) _____, _____ Mining District, _____ County, State of Arizona.

10. The location of the claim with reference to a natural object or permanent marker is as follows: The southeast corner of the claim lies 3000 feet west of and 600 feet north of the southeast corner of Section 10, Township 28 North, Range 19 West.

Date: October 10th , 2003

Alan Brown

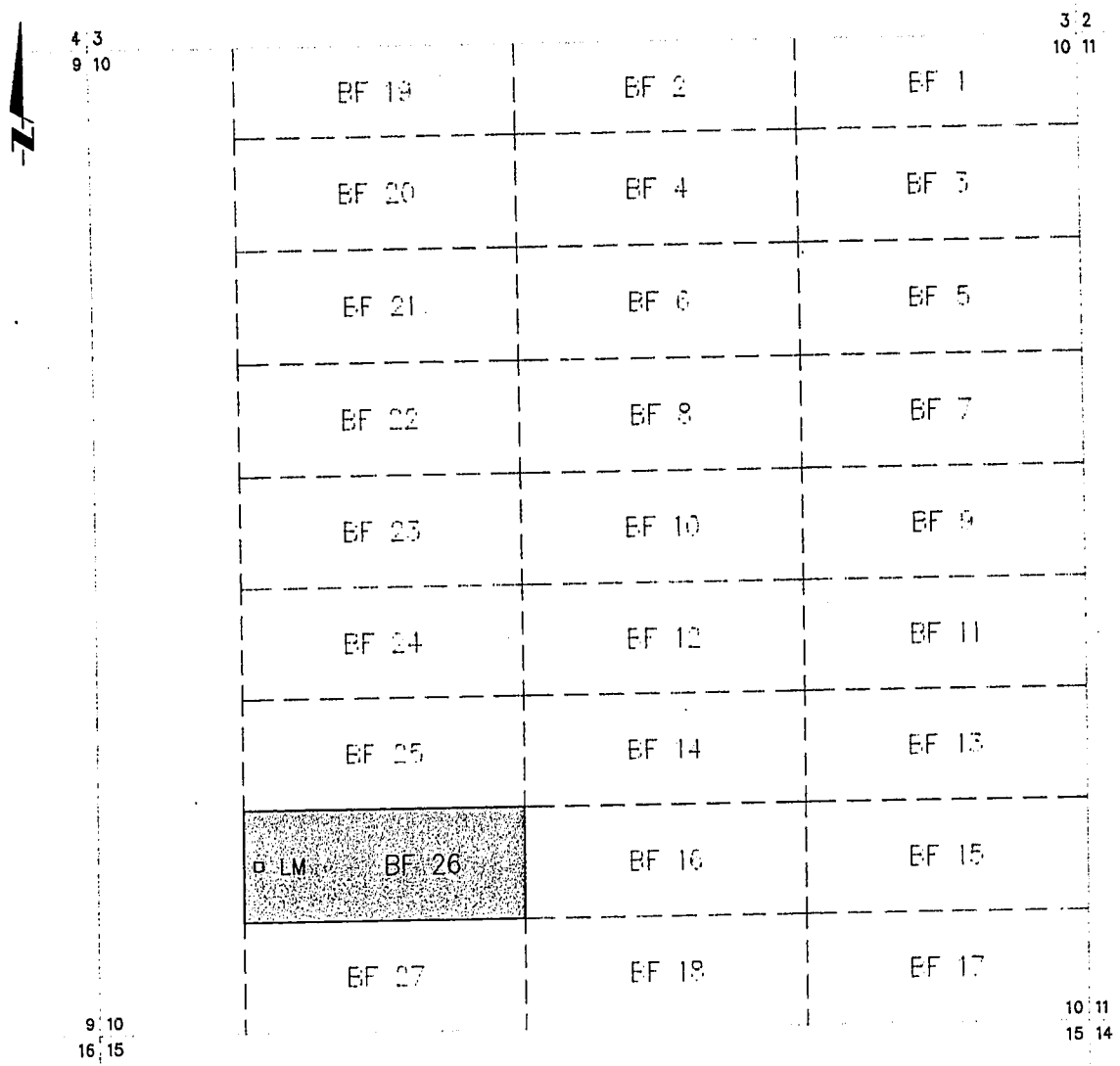
Alan Brown, Agent for Watering Hole Productions Inc.
P.O. Box 60610
Boulder City, Nevada 89006

ARIZONA
STATE OF
PHOENIX, ARIZONA
2004 JAN - 5 - 10:10

RECEIVED
BUREAU OF
LAND MANAGEMENT

AMC 359176

1. The name of the claim is: **26**
2. The location of the claim with reference to a natural object or permanent marker is described under #10 of the Notice of Location
3. The type of location monument and corner and end monuments are 2" by 2" wood posts, 48" above ground with metal tag attached identifying the monument.
4. The bearing and distance between the corners of claim 26 are, beginning at the northeast corner, 600 feet in a southerly direction to the southeast corner, then 1500 feet in a westerly direction to the southwest corner, then 600 feet in a northerly direction to the to the northwest corner, then 1500 feet in an easterly direction to the point of beginning.



AND 359176

KEY:
 One Inch = One Thousand Feet , Grey Area = Referenced Claim
 Typical Claim = 600 ft by 1500 ft

CLAIM: BF 26 - Section 10, Township 28 North, Range 19 West, Gila and Salt River Base and Meridian. Gold Basin Mining District, Mohave County, State of Arizona

Date: October 10th, 2003 *Alan Brown*

2004 JAN -5 A 10: 11
 RECEIVED
 BUREAU OF
 LAND MANAGEMENT
 ALAN BROWN, AGENT FOR WATERING HOLE PRODUCTIONS INC.

278

2003109386 BK 4815 PG 233
OFFICIAL RECORDS OF MOHAVE COUNTY
JOAN MC CALL, MOHAVE COUNTY RECORDER
12/29/2003 11:19A PAGE 1 OF 2
WATERING HOLE PRODUCTIONS INC
RECORDING FEE 14.00

NOTICE OF MINING CLAIM

1. TYPE OF NOTICE: X Location Amendment Relocation

2. TYPE OF CLAIM: Placer X Lode Millsite Tunnelsite

3. The name and address of the Locator is:

Ret
**Watering Hole Productions Inc.
P.O. Box 60610
Boulder City, Nevada 89006**

4. The name of the claim is: **BF 27.**

3. The date of location is: **October 10th, 2003.**

6. The claim is 1500 feet long and 600 feet wide. The distance from the Location Monument to each end of the claim is 10 feet in a westerly direction and 1490 feet in an easterly direction, on the centerline of the claim.

7. The general course of the claim is from the east to the west.

8. The location of the claim is in Section 10, Township 28 North, Range 19 West, Gila and Salt River Base and Meridian, Gold Basin Mining District, Mohave County, State of Arizona.

9. If amending or relocating, the previous claim name was _____, recorded in docket (Book) _____, page(s) _____, _____ Mining District, _____ County, State of Arizona.

10. The location of the claim with reference to a natural object or permanent marker is as follows: The southeast corner of the claim lies 3000 feet west of and 0 feet north of the southeast corner of Section 10, Township 28 North, Range 19 West.

Date: **October 10th, 2003**

Alan Brown

**Alan Brown, Agent for Watering Hole Productions Inc.
P.O. Box 60610
Boulder City, Nevada 89006**

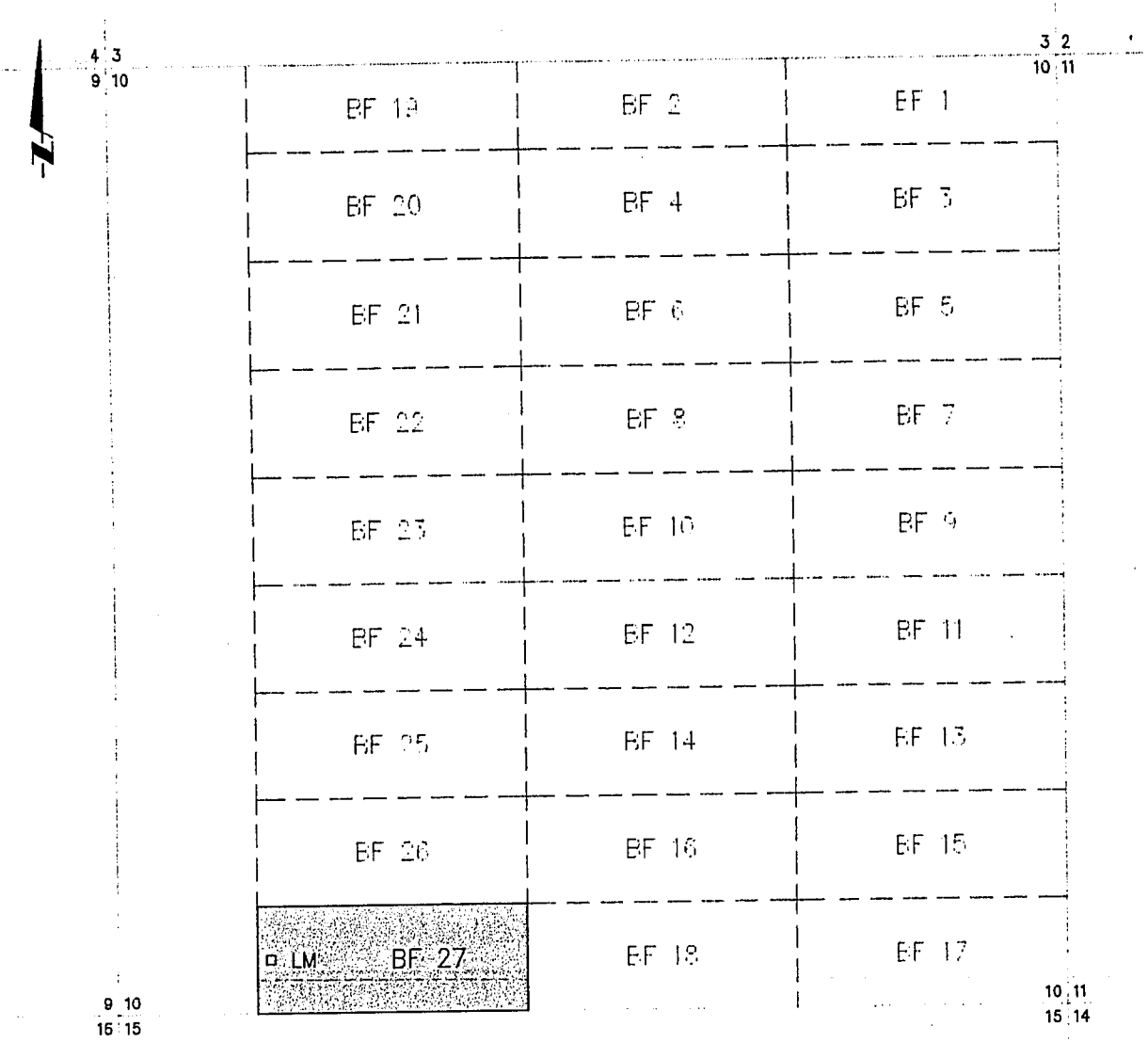
ARIZONA
COUNTY OFFICE
PHOENIX, ARIZONA

2004 JAN - 5 A 10: 11

RECEIVED
BUREAU OF
LAND MANAGEMENT

AMC 359177

1. The name of the claim is: **BF 27**
2. The location of the claim with reference to a natural object or permanent marker is described under #10 of the Notice of Location
3. The type of location monument and corner and end monuments are 2" by 2" wood posts, 48" above ground with metal tag attached identifying the monument.
4. The bearing and distance between the corners of claim 27 are, beginning at the northeast corner, 600 feet in a southerly direction to the southeast corner, then 1500 feet in a westerly direction to the southwest corner, then 600 feet in a northerly direction to the to the northwest corner, then 1500 feet in an easterly direction to the point of beginning.
5. It is the intention of the locator that the South boundary of this claim be coextensive with the North boundary of Section 15, T28N, R19W.



ANL 359177

KEY:
 One Inch = One Thousand Feet, Grey Area = Referenced Claim
 Typical Claim = 600 ft by 1500 ft

CLAIM: BF 27 - Section 10, Township 28 North, Range 19 West, Gila and Salt River Basins and Meridian. Gold Basin Mining District, Mohave County, State of Arizona

Date: October 10th, 2003


Alan Brown, Agent for Watering Hole Productions Inc.

RECEIVED
 BUREAU OF LAND MANAGEMENT
 PHOENIX, ARIZONA
 STATE OF ARIZONA

RECEIVED
 BUREAU OF LAND MANAGEMENT
 PHOENIX, ARIZONA
 STATE OF ARIZONA


NOTICE OF MINING CLAIM

1. TYPE OF NOTICE: Location Amendment Relocation
2. TYPE OF CLAIM: Placer Lode Millsite Tunnelsite
3. The name and address of the Locator is:

 **Watering Hole Productions Inc.**
P.O. Box 60610
Boulder City, Nevada 89006

4. The name of the claim is: **FUNT 19**
5. The date of location is: October 8th, 2003.
6. The claim is 1500 feet long and 580 feet wide. The distance from the Location Monument to each end of the claim is 1490 feet in a northerly direction and 10' feet in a southerly direction, on the centerline of the claim.
7. The general course of the claim is from the north to the south.
8. The location of the claim is in Section 12, T 28 N, R 19 W, Gila and Salt River Base and Meridian, Gold Basin Mining District, Mohave County, State of Arizona.
9. If amending or relocating, the previous claim name was _____, recorded in docket (Book) _____, page(s) _____, _____ Mining District, _____ County, State of Arizona.
10. The location of the claim with reference to a natural object or permanent marker is as follows: The northeast corner of the claim lies 580' feet east of and 3000' feet north of the southwest corner of Section 12, Township 28 North, Range 19 West.

Date: October 8th, 2003



Alan Brown, Agent for Watering Hole Productions Inc.
P.O. Box 60610
Boulder City, Nevada 89006

ARIZONA
STATE OFFICE
PHOENIX, ARIZONA

RECEIVED
BUREAU OF
LAND MANAGEMENT
NOV 10 10:10 AM '03

AMG 359178

1. The name of the claim is: **FUNT 19**
2. The location of the claim with reference to a natural object permanent marker is described under #10 of the Notation of Location
3. The type of location monument and corner and end monuments are 2" by 2" wood posts, 48" above ground with metal tag attached identifying the monument.
4. The bearing and distance between the corners of claim 19 is, beginning at the northeast corner, 1500 feet in a southerly direction to the southeast corner, then 580 feet in a westerly direction to the southwest corner, then 1500 feet in a northerly direction to the to the northwest corner, then 580 feet in an easterly direction to the point of beginning.
5. It is the intention of the locator that the West boundary of this claim be coextensive with the East boundary of Section 11, T28N, R19W.



KEY:

One Inch = One Thousand Feet, Grey Area = Referenced Claim
Typical Claim = 600 ft by 1500 ft

CLAIM: FUNT 19 – Section 12, Township 28 North, Range 19 West, Gila and Salt River Base and Meridian. Gold Basin Mining District, Mohave County, State of Arizona

Date: October 8, 2003

Alan Brown, Agent for Watering Hole Productions Inc.

NOTICE OF MINING CLAIM

- 1. TYPE OF NOTICE: X Location Amendment Relocation
- 2. TYPE OF CLAIM: Placer X Lode Millsite Tunnelsite
- 3. The name and address of the Locator is:

Ret
Watering Hole Productions Inc.
P.O. Box 60610
Boulder City, Nevada 89006

Sign on page 1st

- 4. The name of the claim is: **FUNT 20**
- 5. The date of location is: October 8th , 2003.
- 6. The claim is 1500 feet long and 580 feet wide. The distance from the Location Monument to each end of the claim is 10 feet in a northerly direction and 1490 feet in a southerly direction, on the centerline of the claim.
- 7. The general course of the claim is from the north to the south.
- 8. The location of the claim is in Section 12, T 28 N, R 19 W, Gila and Salt River Base and Meridian, Gold Basin Mining District, Mohave County, State of Arizona.
- 9. If amending or relocating, the previous claim name was _____, recorded in docket (Book) _____, page(s) _____, _____ Mining District, _____ County, State of Arizona.
- 10. The location of the claim with reference to a natural object or permanent marker is as follows: The northeast corner of the claim lies 580 feet east of and 1500 feet north of the southwest corner of Section 12, Township 28 North, Range 19 West.

AMC 359179

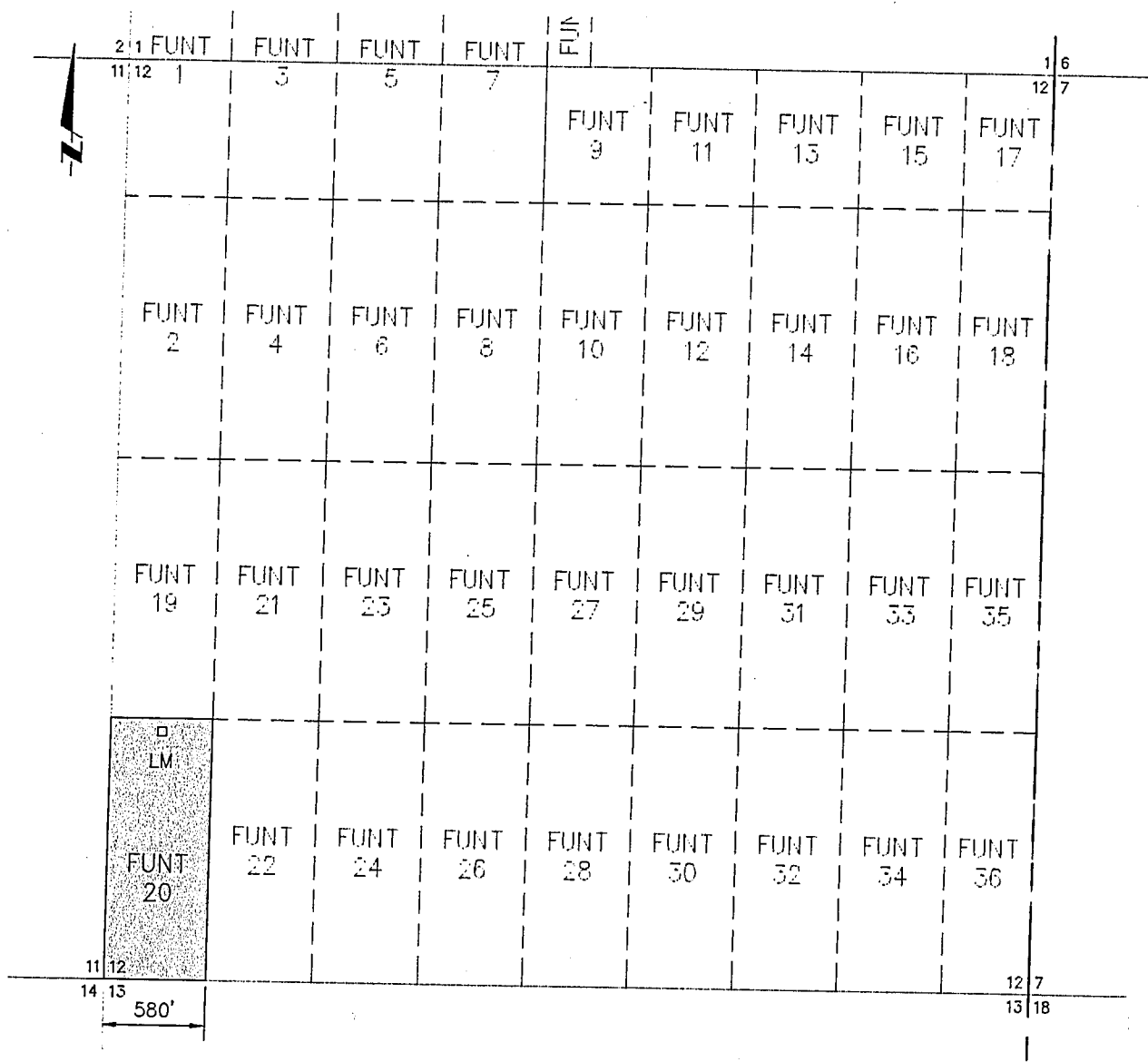
Date: October _____, 2003

ARIZONA STATE OFFICE
 PHOENIX, ARIZONA

 Alan Brown, Agent for Watering Hole Productions Inc.
 P.O. Box 60610
 Boulder City, Nevada 89006

RECEIVED
 BUREAU OF
 LAND MANAGEMENT

1. The name of the claim is: **FUNT 20**
2. The location of the claim with reference to a natural object — permanent marker is described under #10 of the Notes of Location
3. The type of location monument and corner and end monuments are 2" by 2" wood posts, 48" above ground with metal tag attached identifying the monument.
4. The bearing and distance between the corners of claim 20 is, beginning at the northeast corner, 1500 feet in a southerly direction to the southeast corner, then 580 feet in a westerly direction to the southwest corner, then 1500 feet in a northerly direction to the to the northwest corner, then 580 feet in an easterly direction to the point of beginning.
5. It is the intention of the locator that the West boundary of this claim be coextensive with the East boundary of Section 11, T28N, R19W and that the South boundary of this claim be coextensive with the North boundary of Section 13, T28N, R19W.



KEY:

One Inch = One Thousand Feet, Grey Area = Referenced Claim
 Typical Claim = 600 ft by 1500 ft

CLAIM: FUNT 20 – Section 12, Township 28 North, Range 19 West, Gila and Salt River Base and Meridian. Gold Basin Mining District, Mohave County, State of Arizona

Date: October 8th, 2003 *Alan Brown* Alan Brown, Agent for Watering Hole Productions Inc.

NOTICE OF MINING CLAIM

1. TYPE OF NOTICE: Location Amendment Relocation
2. TYPE OF CLAIM: Placer Lode Millsite Tunnelsite
3. The name and address of the Locator is:

Ret **Watering Hole Productions Inc.**
P.O. Box 60610
Boulder City, Nevada 89006
4. The name of the claim is: **FUNT 21**
5. The date of location is: October 8, 2003.
6. The claim is 1500 feet long and 600 feet wide. The distance from the Location Monument to each end of the claim is 140 feet in a northerly direction and 10 feet in a southerly direction, on the centerline of the claim.
7. The general course of the claim is from the north to the south.
8. The location of the claim is in Section 12, Township 28 North, Range 19 West, Gila and Salt River Base and Meridian, Gold Basin Mining District, Mohave County, State of Arizona.
9. If amending or relocating, the previous claim name was _____, recorded in docket (Book) _____, page(s) _____, _____ Mining District, _____ County, State of Arizona.
10. The location of the claim with reference to a natural object or permanent marker is as follows: The northeast corner of the claim lies 1180 feet east of and 3000 feet north of the southwest corner of Section 12, Township 28 North, Range 19 West.

Date: October 8, 2003

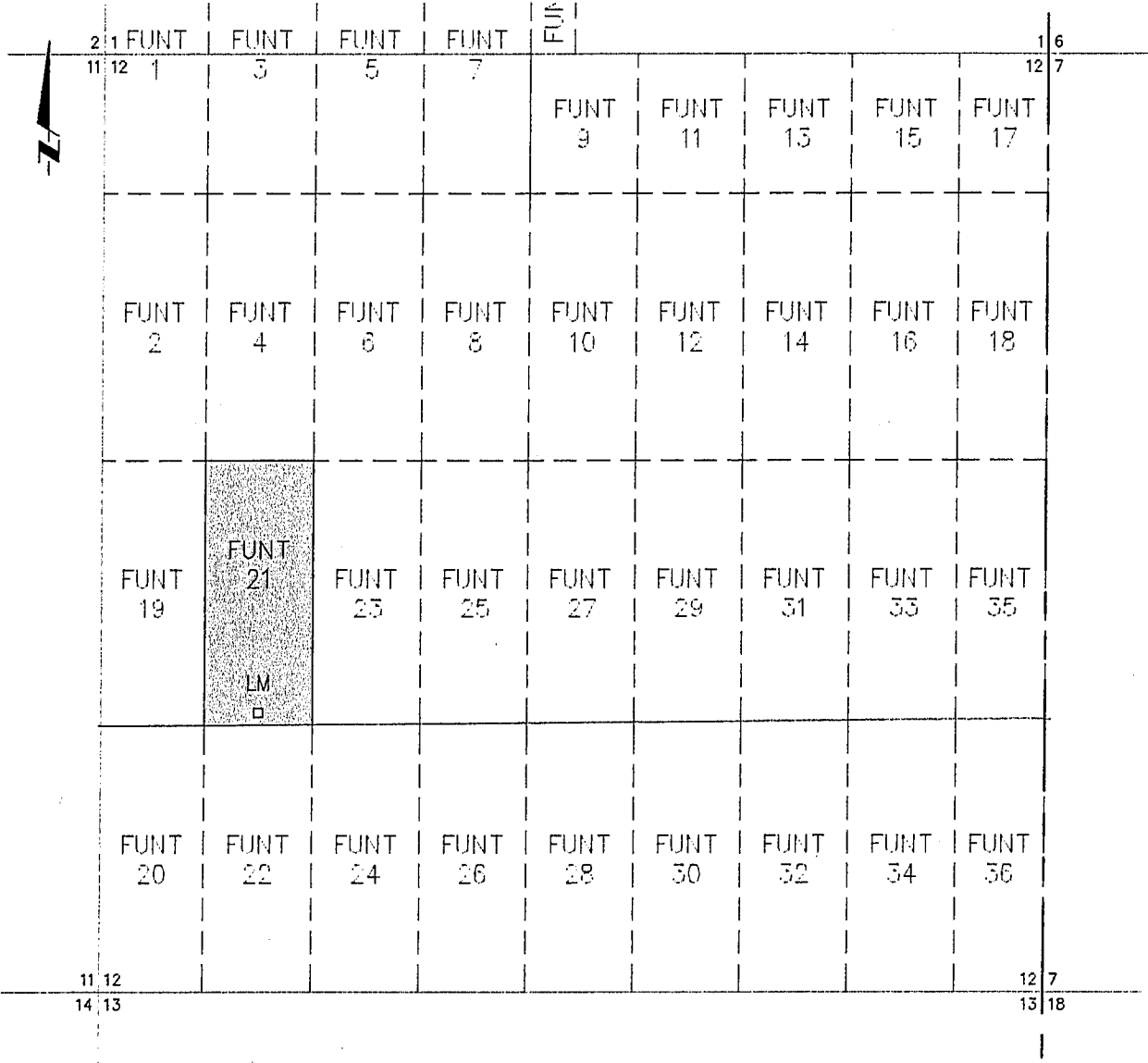
ARIZONA
STATE OFFICE
PHOENIX, ARIZONA
Alan Brown

Alan Brown, Agent for Watering Hole Productions Inc.
P.O. Box 60610
Boulder City, Nevada 89006

RECEIVED
BUREAU OF
LAND MANAGEMENT

AMC 359180

1. The name of the claim is: **FUNT 21**
2. The location of the claim with reference to a natural object or permanent marker is described under #10 of the Notice of Location
3. The type of location monument and corner and end monuments are 2" by 2" wood posts, 48" above ground with metal tag attached identifying the monument.
4. The bearing and distance between the corners of claim 21 is, beginning at the northeast corner, 1500 feet in a southerly direction to the southeast corner, then 600 feet in a westerly direction to the southwest corner, then 1500 feet in a northerly direction to the to the northwest corner, then 600 feet in an easterly direction to the point of beginning.



KEY:

One Inch = One Thousand Feet , Grey Area = Referenced Claim
 Typical Claim = 600 ft by 1500 ft

CLAIM: FUNT 21 – Section 12, Township 28 North, Range 19 West, Gila and Salt River Base and Meridian. Gold Basin Mining District, Mohave County, State of Arizona

Date: October 20, 2003

Alan Brown, Alan Brown, Agent for Watering Hole Productions Inc.

NOTICE OF MINING CLAIM

1. TYPE OF NOTICE: Location Amendment Relocation
2. TYPE OF CLAIM: Placer Lode Millsite Tunnelsite
3. The name and address of the Locator is:

Ret

**Watering Hole Productions Inc.
P.O. Box 60610
Boulder City, Nevada 89006**

4. The name of the claim is: **FUNT 22**
5. The date of location is: October 6th, 2003.
6. The claim is 1500 feet long and 600 feet wide. The distance from the Location Monument to each end of the claim is 10 feet in a northerly direction and 1490 feet in a southerly direction, on the centerline of the claim.
7. The general course of the claim is from the north to the south.
8. The location of the claim is in Section 12; Township 28 North, Range 19 West, Gila and Salt River Base and Meridian, Gold Basin Mining District, Mohave County, State of Arizona.
9. If amending or relocating, the previous claim name was _____, recorded in docket (Book) _____, page(s) _____, _____ Mining District, _____ County, State of Arizona.
10. The location of the claim with reference to a natural object or permanent marker is as follows: The northeast corner of the claim lies 1180 feet east of and 1500 feet north of the southwest corner of Section 12, Township 28 North, Range 19 West.

Date: October 8th, 2003

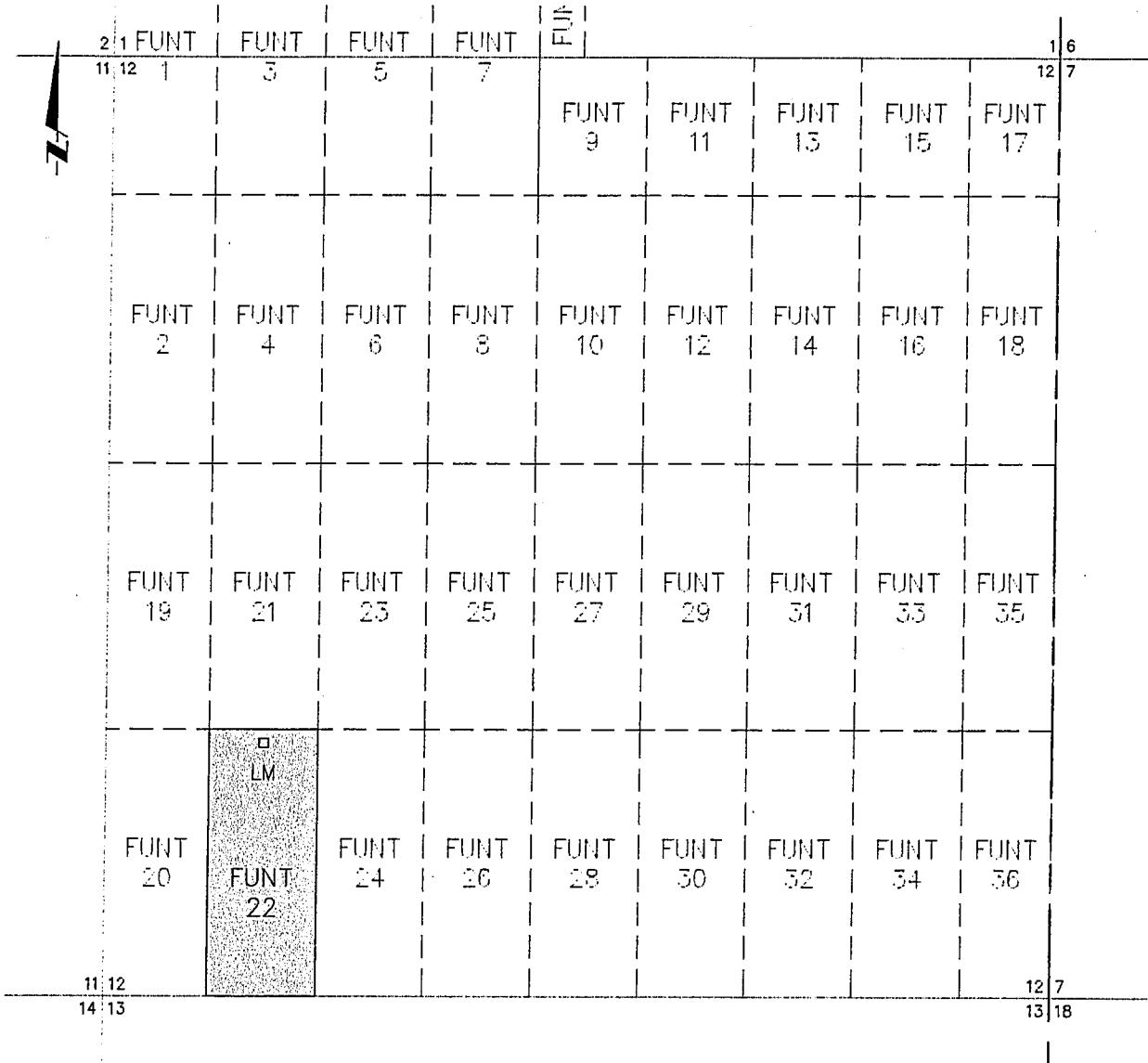
Alan Brown
STATE OFFICE
ARIZONA

Alan Brown, Agent for Watering Hole Productions Inc.
P.O. Box 60610
Boulder City, Nevada 89006

RECEIVED
BUREAU OF
LAND MANAGEMENT

AMC 359181

1. The name of the claim is **FUNT 22**
2. The location of the claim with reference to a natural object or permanent marker is described under #10 of the Notice of Location
3. The type of location monument and corner and end monuments are 2" by 2" wood posts, 48" above ground with metal tag attached identifying the monument.
4. The bearing and distance between the corners of claim 22 is, beginning at the northeast corner, 1500 feet in a southerly direction to the southeast corner, then 600 feet in a westerly direction to the southwest corner, then 1500 feet in a northerly direction to the to the northwest corner, then 600 feet in an easterly direction to the point of beginning.
5. It is the intention of the locator that the South boundary of this claim be coextensive with the North boundary of Section 13, T28N, R19W.



KEY:

One Inch = One Thousand Feet , Grey Area = Referenced Claim

Typical Claim = 600 ft by 1500 ft

CLAIM: FUNT 22 – Section 12, Township 28 North, Range 19 West, Gila and Salt River Base and Meridian. Gold Basin Mining District, Mohave County, State of Arizona

Date: October 5, 2003

Alan Brown, Agent for Watering Hole Productions Inc.

NOTICE OF MINING CLAIM

1. TYPE OF NOTICE: Location Amendment Relocation
2. TYPE OF CLAIM: Placer Lode Millsite Tunnelsite
3. The name and address of the Locator is:

WHP
Watering Hole Productions Inc.
P.O. Box 60610
Boulder City, Nevada 89006
4. The name of the claim is: **FUNT 23**
5. The date of location is: **October 8th**, 2003.
6. The claim is 1500 feet long and 600 feet wide. The distance from the Location Monument to each end of the claim is **1440** feet in a northerly direction and **60** feet in a southerly direction, on the centerline of the claim.
7. The general course of the claim is from the north to the south.
8. The location of the claim is in Section 12, Township 28 North, Range 19 West, Gila and Salt River Base and Meridian, Gold Basin Mining District, Mohave County, State of Arizona.
9. If amending or relocating, the previous claim name was _____, recorded in docket (Book) _____, page(s) _____, _____ Mining District, _____ County, State of Arizona.
10. The location of the claim with reference to a natural object or permanent marker is as follows: The northeast corner of the claim lies **1780** feet east of and **3000** feet north of the southwest corner of Section 12, Township 28 North, Range 19 West.

Date: October **8th**, 2003

Alan Brown

Alan Brown, Agent for Watering Hole Productions Inc.
P.O. Box 60610
Boulder City, Nevada 89006

ARIZONA
STATE OFFICE
PHOENIX, ARIZONA

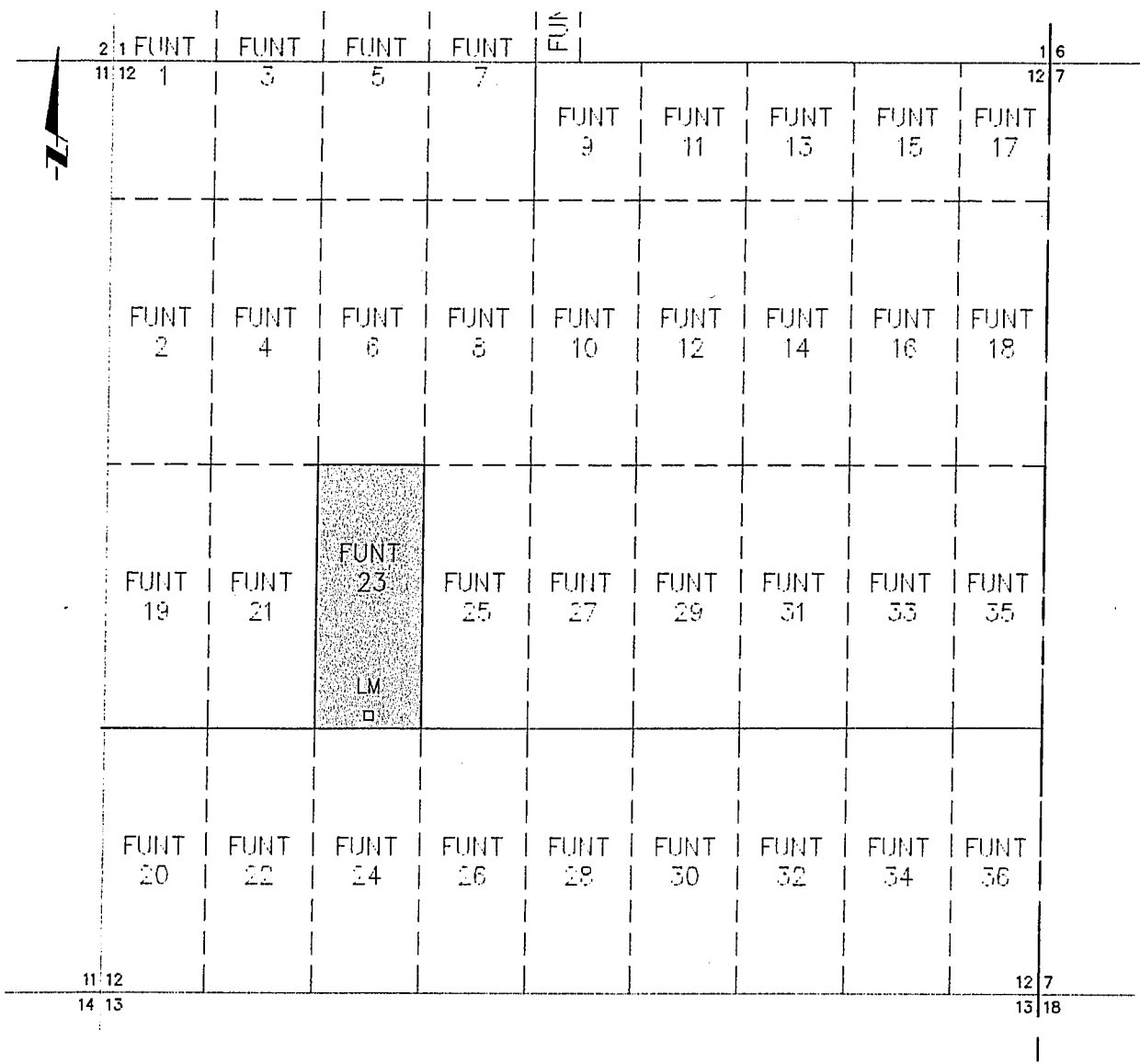
RECEIVED
BUREAU OF
LAND MANAGEMENT
JAN 10 2004

ARL 359182

MAP OF LODE MINING CLAIM LOCATION

PAGE 2 OF 2
BK 4819 PG 309 FEE#2003110296

1. The name of the claim — **FUNT 23**
2. The location of the claim with reference to a natural object or permanent marker is described under #10 of the Notice of Location
3. The type of location monument and corner and end monuments are 2" by 2" wood posts, 48" above ground with metal tag attached identifying the monument.
4. The bearing and distance between the corners of claim 23 is, beginning at the northeast corner, 1500 feet in a southerly direction to the southeast corner, then 600 feet in a westerly direction to the southwest corner, then 1500 feet in a northerly direction to the to the northwest corner, then 600 feet in an easterly direction to the point of beginning.



KEY:

One Inch = One Thousand Feet , Grey Area = Referenced Claim
Typical Claim = 600 ft by 1500 ft

CLAIM: FUNT 23 – Section 12, Township 28 North, Range 19 West, Gila and Salt River Base and Meridian. Gold Basin Mining District, Mohave County, State of Arizona

Date: October ^{8th} 2003

Alan Brown, Agent for Watering Hole Productions Inc.

NOTICE OF MINING CLAIM

1. TYPE OF NOTICE: X Location Amendment Relocation

2. TYPE OF CLAIM: Placer X Lode Millsite Tunnelsite

3. The name and address of the Locator is:

Ret
**Watering Hole Productions Inc.
P.O. Box 60610
Boulder City, Nevada 89006**

4. The name of the claim is: **FUNT 24**

5. The date of location is: October 8th , 2003.

6. The claim is 1500 feet long and 600 feet wide. The distance from the Location Monument to each end of the claim is 10' feet in a northerly direction and 1490 feet in a southerly direction, on the centerline of the claim.

7. The general course of the claim is from the north to the south.

8. The location of the claim is in Section 12, Township 28 North, Range 19 West, Gila and Salt River Base and Meridian, Gold Basin Mining District, Mohave County, State of Arizona.

9. If amending or relocating, the previous claim name was _____, recorded in docket (Book) _____, page(s) _____, _____ Mining District, _____ County, State of Arizona.

10. The location of the claim with reference to a natural object or permanent marker is as follows: The northeast corner of the claim lies 1780 feet east of and 1500 feet north of the southwest corner of Section 12, Township 28 North, Range 19 West.


Date: October 8th , 2003


Alan Brown

STATE OFFICE
ARIZONA
Alan Brown, Agent for Watering Hole Productions Inc.
P.O. Box 60610
Boulder City, Nevada 89006

RECEIVED
BUREAU OF
LAND MANAGEMENT

AND 359183


1. The name of the claim is: **FUNT 24**
2. The location of the claim with reference to a natural object  permanent marker is described under #10 of the Notice of Location
3. The type of location monument and corner and end monuments are 2" by 2" wood posts, 48" above ground with metal tag attached identifying the monument.
4. The bearing and distance between the corners of claim 24 is, beginning at the northeast corner, 1500 feet in a southerly direction to the southeast corner, then 600 feet in a westerly direction to the southwest corner, then 1500 feet in a northerly direction to the to the northwest corner, then 600 feet in an easterly direction to the point of beginning.
5. It is the intention of the locator that the South boundary of this claim be coextensive with the North boundary of Section 13, T28N, R19W.



KEY:

One Inch = One Thousand Feet , Grey Area = Referenced Claim
 Typical Claim = 600 ft by 1500 ft

CLAIM: FUNT 24 – Section 12, Township 28 North, Range 19 West, Gila and Salt River Base and Meridian. Gold Basin Mining District, Mohave County, State of Arizona

Date: October ^{8th}, 2003  Alan Brown, Agent for Watering Hole Productions Inc.

2

NOTICE OF MINING CLAIM

- 1. TYPE OF NOTICE: Location Amendment Relocation
- 2. TYPE OF CLAIM: Placer Lode Millsite Tunnelsite
- 3. The name and address of the Locator is:

Watering Hole Productions Inc.
Watering Hole Productions Inc.
P.O. Box 60610
Boulder City, Nevada 89006

- 4. The name of the claim is: **FUNT 25**
- 5. The date of location is: **October 8th, 2003.**
- 6. The claim is 1500 feet long and 600 feet wide. The distance from the Location Monument to each end of the claim is 1490 feet in a northerly direction and 10' feet in a southerly direction, on the centerline of the claim.
- 7. The general course of the claim is from the north to the south.
- 8. The location of the claim is in Section 12, Township 28 North, Range 19 West, Gila and Salt River Base and Meridian, Gold Basin Mining District, Mohave County, State of Arizona.
- 9. If amending or relocating, the previous claim name was _____, recorded in docket (Book) _____, page(s) _____, _____ Mining District, _____ County, State of Arizona.
- 10. The location of the claim with reference to a natural object or permanent marker is as follows: The northeast corner of the claim lies 2380 feet east of and 3000 feet north of the southwest corner of Section 12, Township 28 North, Range 19 West.

Date: October 8th, 2003

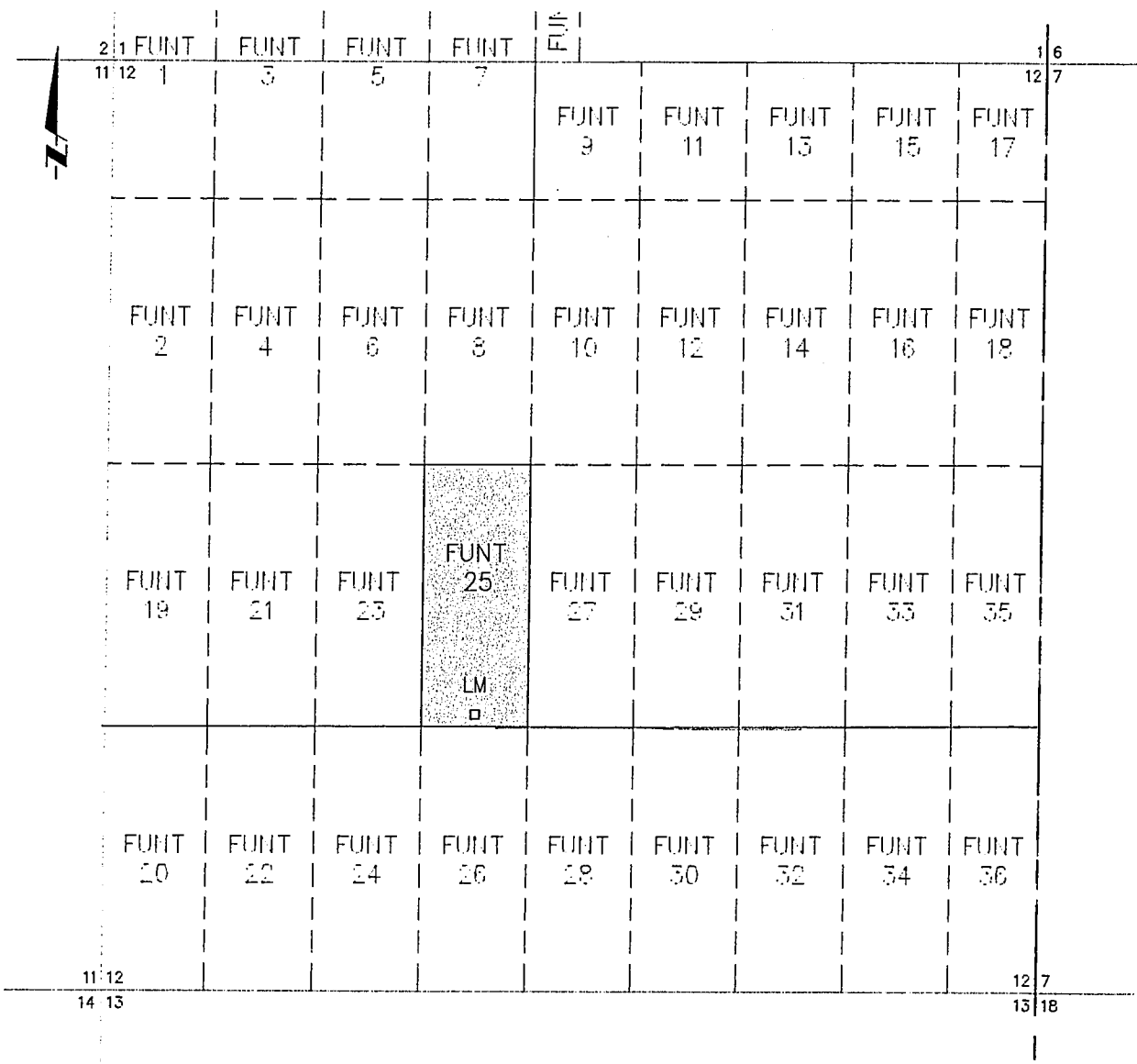
Alan Brown

Alan Brown, Agent for Watering Hole Productions Inc.
 P.O. Box 60610
 Boulder City, Nevada 89006

ARIZONA STATE OFFICE
 BUREAU OF MANAGEMENT
 RECEIVED
 2004 JAN 5 - 10:19

AMC 359184

1. The name of the claim is: **FUNT 25**
2. The location of the claim with reference to a natural object or permanent marker is described under #10 of the Notice of Location
3. The type of location monument and corner and end monuments are 2" by 2" wood posts, 48" above ground with metal tag attached identifying the monument.
4. The bearing and distance between the corners of claim 25 is, beginning at the northeast corner, 1500 feet in a southerly direction to the southeast corner, then 600 feet in a westerly direction to the southwest corner, then 1500 feet in a northerly direction to the to the northwest corner, then 600 feet in an easterly direction to the point of beginning.



KEY:

One Inch = One Thousand Feet , Grey Area = Referenced Claim
 Typical Claim = 600 ft by 1500 ft


CLAIM: FUNT 25 – Section 12, Township 28 North, Range 19 West, Gila and Salt River Base and Meridian. Gold Basin Mining District, Mohave County, State of Arizona

Date: October 20, 2003

Alan Brown, Agent for Watering Hole Productions Inc.


NOTICE OF MINING CLAIM

1. TYPE OF NOTICE: X Location Amendment Relocation
2. TYPE OF CLAIM: Placer X Lode Millsite Tunnelsite
3. The name and address of the Locator is:



Watering Hole Productions Inc.
P.O. Box 60610
Boulder City, Nevada 89006
4. The name of the claim is: **FUNT 26**
5. The date of location is: October 8th, 2003.
6. The claim is 1500 feet long and 600 feet wide. The distance from the Location Monument to each end of the claim is 10' feet in a northerly direction and 1490 feet in a southerly direction, on the centerline of the claim.
7. The general course of the claim is from the north to the south.
8. The location of the claim is in Section 12, Township 28 North, Range 19 West, Gila and Salt River Base and Meridian, Gold Basin Mining District, Mohave County, State of Arizona.
9. If amending or relocating, the previous claim name was _____, recorded in docket (Book) _____, page(s) _____, _____ Mining District, _____ County, State of Arizona.
10. The location of the claim with reference to a natural object or permanent marker is as follows: The northeast corner of the claim lies 2350 feet east of and 1500 feet north of the southwest corner of Section 12, Township 28 North, Range 19 West.

Date: October 8th, 2003


 PHOENIX ARIZONA
 STATE OFFICE
 ARIZONA
 Alan Brown, Agent for Watering Hole Productions Inc.
 P.O. Box 60610
 Boulder City, Nevada 89006

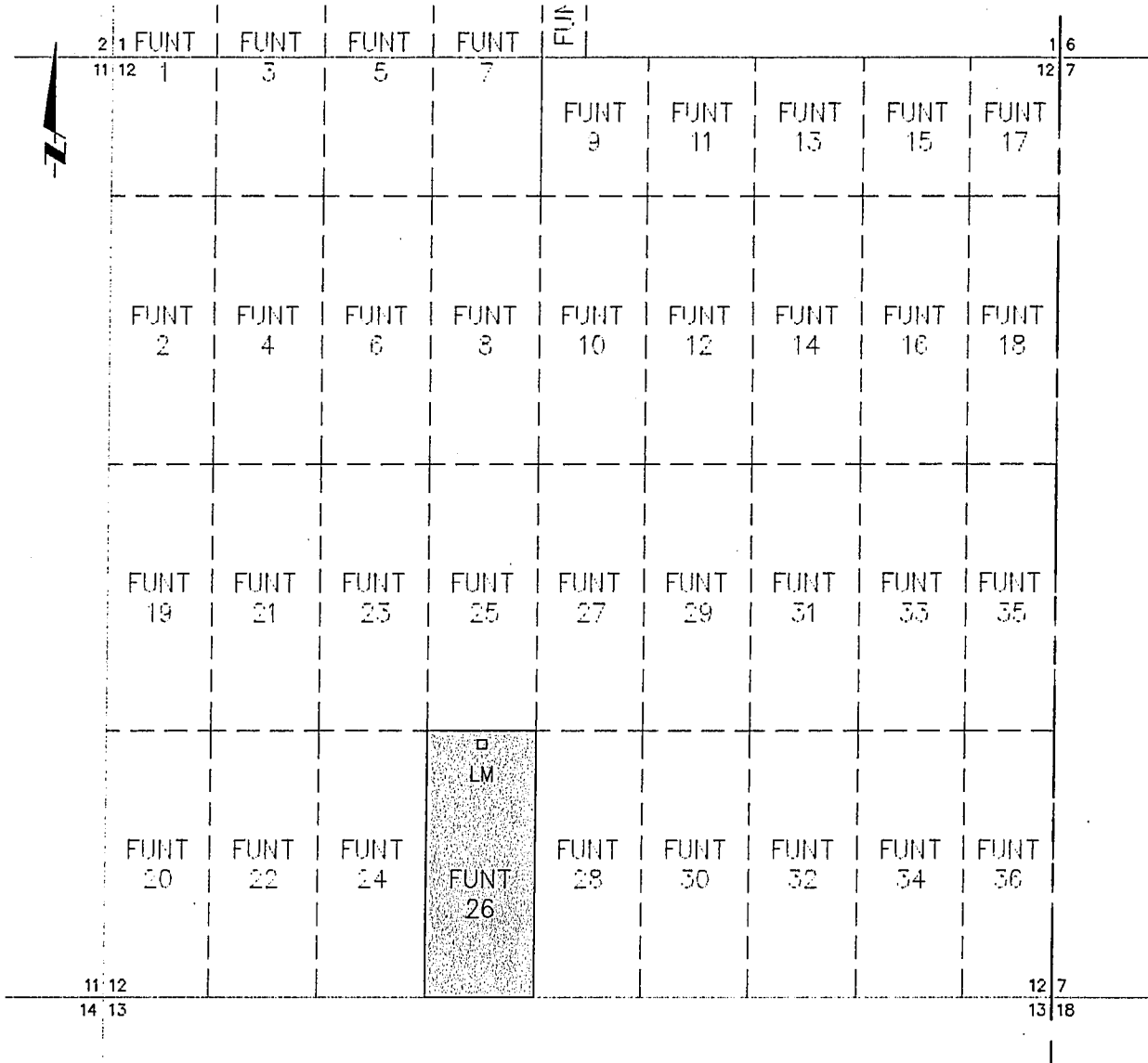
RECEIVED
 BUREAU OF
 LAND MANAGEMENT
 2004 JAN 5 - 5 - NAC 1002

AMC 359185

MAP OF LODE MINING CLAIM LOCATION

PAGE 2 OF 2
BK 4819 PG 315 FEE#2003110299

1. The name of the claim is **FUNT 26**
2. The location of the claim with reference to a natural object or permanent marker is described under #10 of the Notice of Location
3. The type of location monument and corner and end monuments are 2" by 2" wood posts, 48" above ground with metal tag attached identifying the monument.
4. The bearing and distance between the corners of claim 26 is, beginning at the northeast corner, 1500 feet in a southerly direction to the southeast corner, then 600 feet in a westerly direction to the southwest corner, then 1500 feet in a northerly direction to the to the northwest corner, then 600 feet in an easterly direction to the point of beginning.
5. It is the intention of the locator that the South boundary of this claim be coextensive with the North boundary of Section 13, T28N, R19W.



KEY:

One Inch = One Thousand Feet , Grey Area = Referenced Claim
 Typical Claim = 600 ft by 1500 ft

CLAIM: FUNT 26 – Section 12, Township 28 North, Range 19 West, Gila and Salt River Base and Meridian. Gold Basin Mining District, Mohave County, State of Arizona

Date: October 20, 2003

Alan Brown, Agent for Watering Hole Productions Inc.

NOTICE OF MINING CLAIM

1. TYPE OF NOTICE: X Location Amendment Relocation
2. TYPE OF CLAIM: Placer X Lode Millsite Tunnelsite
3. The name and address of the Locator is:

Wet
Watering Hole Productions Inc.
P.O. Box 60610
Boulder City, Nevada 89006

4. The name of the claim is: **FUNT 27**
5. The date of location is: October 8th, 2003.
6. The claim is 1500 feet long and 600 feet wide. The distance from the Location Monument to each end of the claim is 1490 feet in a northerly direction and 10 feet in a southerly direction, on the centerline of the claim.
7. The general course of the claim is from the north to the south.
8. The location of the claim is in Section 12, Township 28 North, Range 19 West, Gila and Salt River Base and Meridian, Gold Basin Mining District, Mohave County, State of Arizona.
9. If amending or relocating, the previous claim name was _____, recorded in docket (Book) _____, page(s) _____, _____ Mining District, _____ County, State of Arizona.
10. The location of the claim with reference to a natural object or permanent marker is as follows: The northeast corner of the claim lies 2980 feet east of and 3000 feet north of the southwest corner of Section 12, Township 28 North, Range 19 West.

Date: October 8th, 2003

Alan Brown

STATE OFFICE
ALAN BROWN
ALAN BROWN, Agent for Watering Hole Productions Inc.
P.O. Box 60610
Boulder City, Nevada 89006
JAN 9 2004

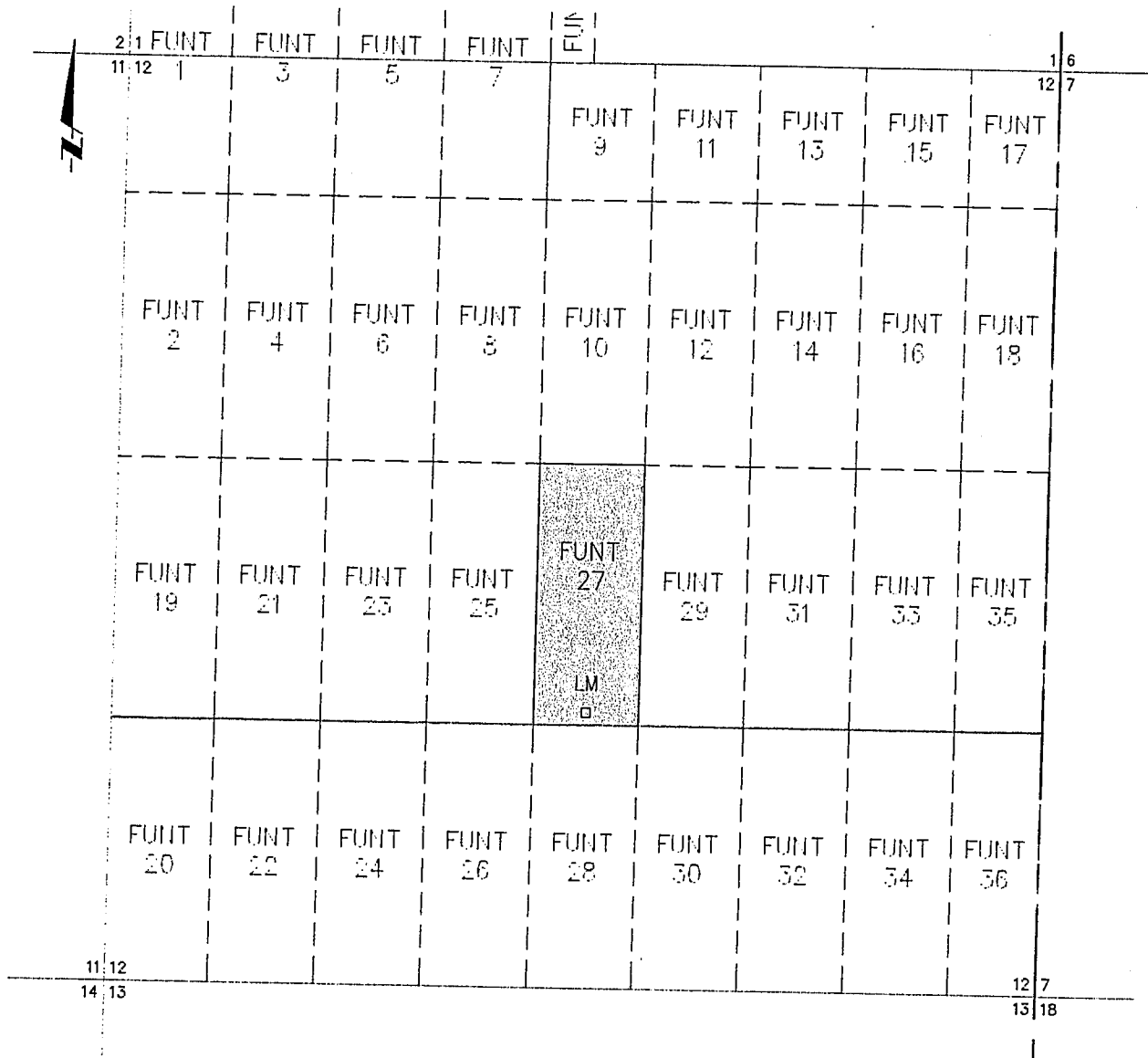
RECEIVED
BUREAU OF
LAND MANAGEMENT

AMC 359186

MAP OF LODE MINING CLAIM LOCATION

PAGE 2 OF 2
BK 4819 PG 317 FEE#2003110300

1. The name of the claim is: **FUNT 27**
2. The location of the claim with reference to a natural object or permanent marker is described under #10 of the Notice of Location
3. The type of location monument and corner and end monuments are 2" by 2" wood posts, 48" above ground with metal tag attached identifying the monument.
4. The bearing and distance between the corners of claim 27 is, beginning at the northeast corner, 1500 feet in a southerly direction to the southeast corner, then 600 feet in a westerly direction to the southwest corner, then 1500 feet in a northerly direction to the to the northwest corner, then 600 feet in an easterly direction to the point of beginning.



KEY:

One Inch = One Thousand Feet, Grey Area = Referenced Claim
 Typical Claim = 600 ft by 1500 ft

CLAIM: FUNT 27 – Section 12, Township 28 North, Range 19 West, Gila and Salt River Base and Meridian. Gold Basin Mining District, Mohave County, State of Arizona

Date: October 8th, 2003

Alan Brown, Agent for Watering Hole Productions Inc.

NOTICE OF MINING CLAIM

- 1. TYPE OF NOTICE: X Location Amendment Relocation
- 2. TYPE OF CLAIM: Placer X Lode Millsite Tunnelsite
- 3. The name and address of the Locator is:

Ret

**Watering Hole Productions Inc.
P.O. Box 60610
Boulder City, Nevada 89006**

- 4. The name of the claim is: **FUNT 28**
- 5. The date of location is: October 8th, 2003.
- 6. The claim is 1500 feet long and 600 feet wide. The distance from the Location Monument to each end of the claim is 10 feet in a northerly direction and 1490 feet in a southerly direction, on the centerline of the claim.
- 7. The general course of the claim is from the north to the south.
- 8. The location of the claim is in Section 12, Township 28 North, Range 19 West, Gila and Salt River Base and Meridian, Gold Basin Mining District, Mohave County, State of Arizona.
- 9. If amending or relocating, the previous claim name was _____, recorded in docket (Book) _____, page(s) _____, _____ Mining District, _____ County, State of Arizona.
- 10. The location of the claim with reference to a natural object or permanent marker is as follows: The northeast corner of the claim lies 2980 feet east of and 1500 feet north of the southwest corner of Section 12, Township 28 North, Range 19 West.

Date: October 8th, 2003

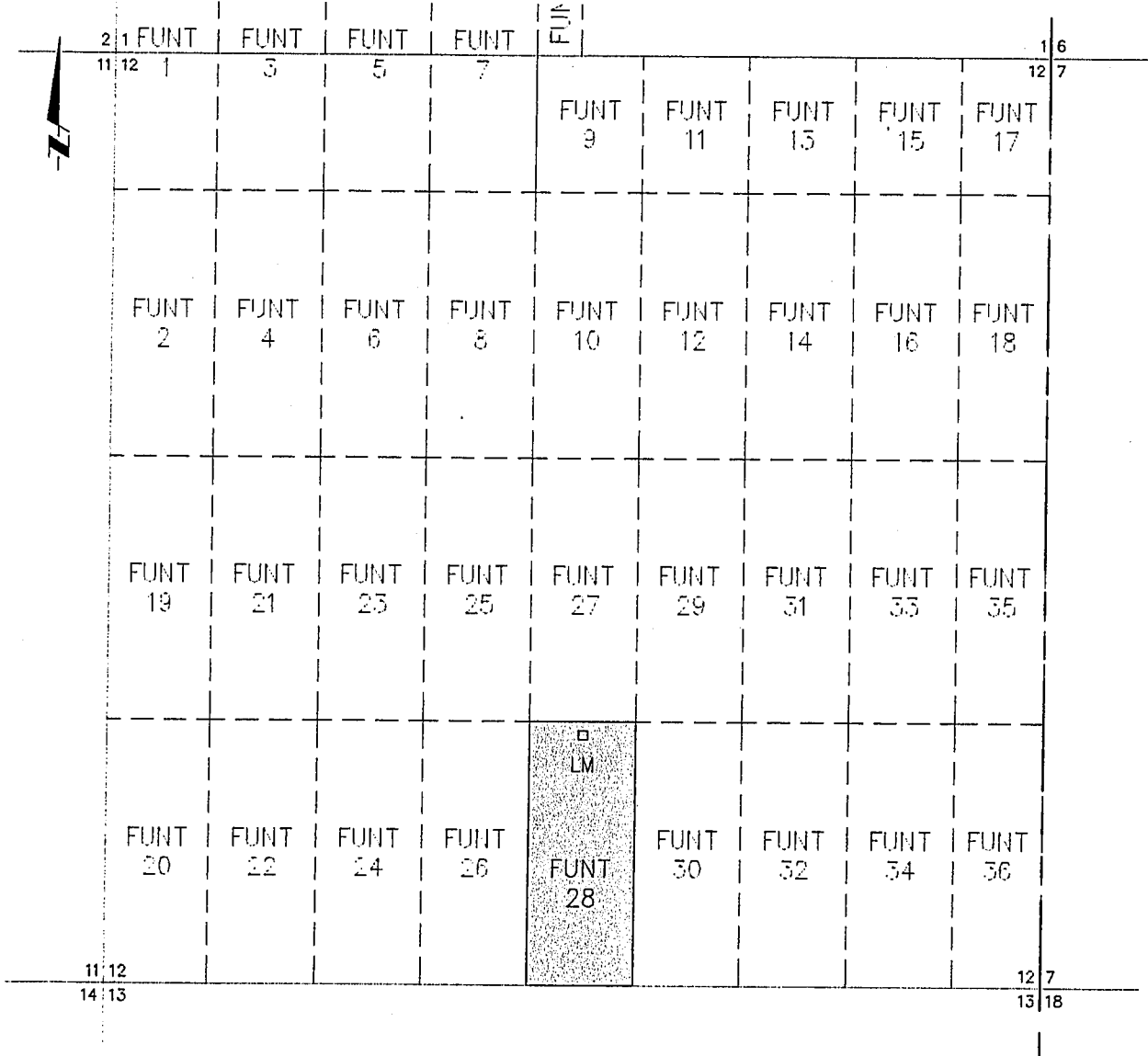
Alan Brown
ARIZONA
STATE OFFICE
PHOENIX, ARIZONA

Alan Brown, Agent for Watering Hole Productions Inc.
P.O. Box 60610
Boulder City, Nevada 89006

RECEIVED
BUREAU OF
LAND MANAGEMENT
NOV 10 2003

AME 359187

1. The name of the claim is: **FUNT 28**
2. The location of the claim with reference to a natural object or permanent marker is described under #10 of the Notation of Location
3. The type of location monument and corner and end monuments are 2" by 2" wood posts, 48" above ground with metal tag attached identifying the monument.
4. The bearing and distance between the corners of claim 28 is, beginning at the northeast corner, 1500 feet in a southerly direction to the southeast corner, then 600 feet in a westerly direction to the southwest corner, then 1500 feet in a northerly direction to the to the northwest corner, then 600 feet in an easterly direction to the point of beginning.
5. It is the intention of the locator that the South boundary of this claim be coextensive with the North boundary of Section 13, T28N, R19W.



KEY:
 One Inch = One Thousand Feet , Grey Area = Referenced Claim
 Typical Claim = 600 ft by 1500 ft

CLAIM: FUNT 28 - Section 12, Township 28 North, Range 19 West, Gila and Salt River Base and Meridian. Gold Basin Mining District, Mohave County, State of Arizona

Date: October 8th, 2003 *Alan Brown* Alan Brown, Agent for Watering Hole Productions Inc.


NOTICE OF MINING CLAIM

- 1. TYPE OF NOTICE: X Location Amendment Relocation
- 2. TYPE OF CLAIM: Placer X Lode Millsite Tunnelsite
- 3. The name and address of the Locator is:

Ret
Watering Hole Productions Inc.
P.O. Box 60610
Boulder City, Nevada 89006

- 4. The name of the claim is: **FUNT 29**
- 5. The date of location is: **October ^{8th}, 2003.**
- 6. The claim is 1500 feet long and 600 feet wide. The distance from the Location Monument to each end of the claim is **1400** feet in a northerly direction and **10** feet in a southerly direction, on the centerline of the claim.
- 7. The general course of the claim is from the north to the south.
- 8. The location of the claim is in Section 12, Township 28 North, Range 19 West, Gila and Salt River Base and Meridian, Gold Basin Mining District, Mohave County, State of Arizona.
- 9. If amending or relocating, the previous claim name was _____, recorded in docket (Book) _____, page(s) _____, _____ Mining District, _____ County, State of Arizona.
- 10. The location of the claim with reference to a natural object or permanent marker is as follows: The northeast corner of the claim lies **3500** feet east of and **3000** feet north of the southwest corner of Section 12, Township 28 North, Range 19 West.

Date: October 8th, 2003

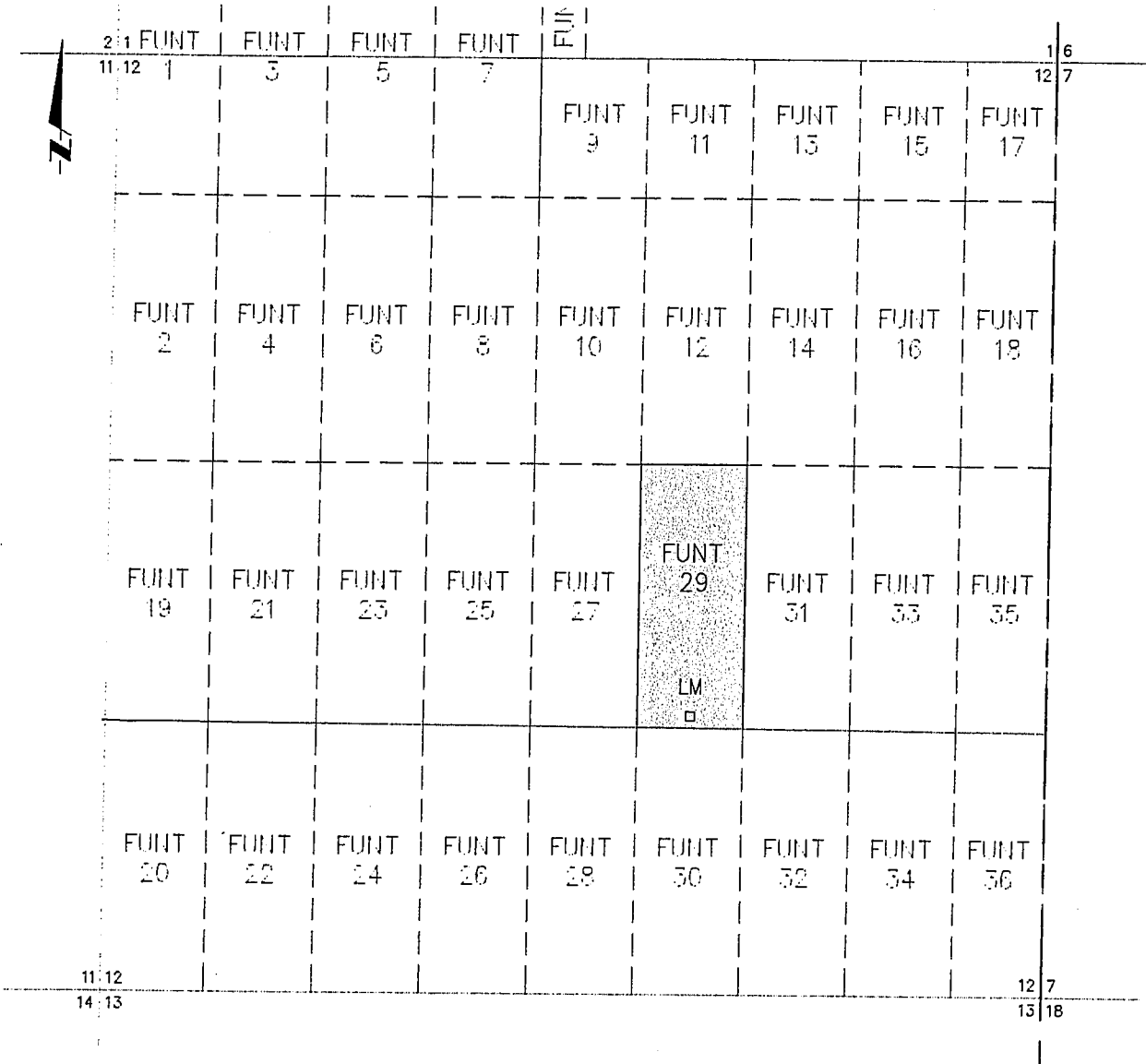


 ARIZONA

Alan Brown, Agent for Watering Hole Productions Inc.
 P.O. Box 60610
 Boulder City, Nevada 89006
 RECEIVED
 BUREAU OF
 LAND MANAGEMENT

AMU 359188

1. The name of the claim is: **FUNT 29**
2. The location of the claim with reference to a natural object or permanent marker is described under #10 of the Notice of Location
3. The type of location monument and corner and end monuments are 2" by 2" wood posts, 48" above ground with metal tag attached identifying the monument.
4. The bearing and distance between the corners of claim 29 is, beginning at the northeast corner, 1500 feet in a southerly direction to the southeast corner, then 600 feet in a westerly direction to the southwest corner, then 1500 feet in a northerly direction to the to the northwest corner, then 600 feet in an easterly direction to the point of beginning.



KEY:

One Inch = One Thousand Feet , Grey Area = Referenced Claim
Typical Claim = 600 ft by 1500 ft

CLAIM: FUNT 29 – Section 12, Township 28 North, Range 19 West, Gila and Salt River Base and Meridian. Gold Basin Mining District, Mohave County, State of Arizona

Date: October 8th, 2003


Alan Brown, Agent for Watering Hole Productions Inc.

NOTICE OF MINING CLAIM

1. TYPE OF NOTICE: Location Amendment Relocation

2. TYPE OF CLAIM: Placer Lode Millsite Tunnelsite

3. The name and address of the Locator is:

 **Watering Hole Productions Inc.**
P.O. Box 60610
Boulder City, Nevada 89006

4. The name of the claim is: **FUNT 30**

5. The date of location is: October 8th, 2003.

6. The claim is 1500 feet long and 600 feet wide. The distance from the Location Monument to each end of the claim is ___ feet in a northerly direction and ___ feet in a southerly direction, on the centerline of the claim.


7. The general course of the claim is from the north to the south.

8. The location of the claim is in Section 12, Township 28 North, Range 19 West, Gila and Salt River Base and Meridian, Gold Basin Mining District, Mohave County, State of Arizona.

9. If amending or relocating, the previous claim name was _____, recorded in docket (Book) _____, page(s) _____, _____ Mining District, _____ County, State of Arizona.

10. The location of the claim with reference to a natural object or permanent marker is as follows: The northeast corner of the claim lies 350 feet east of and 150 feet north of the southwest corner of Section 12, Township 28 North, Range 19 West.

Date: October 8th, 2003




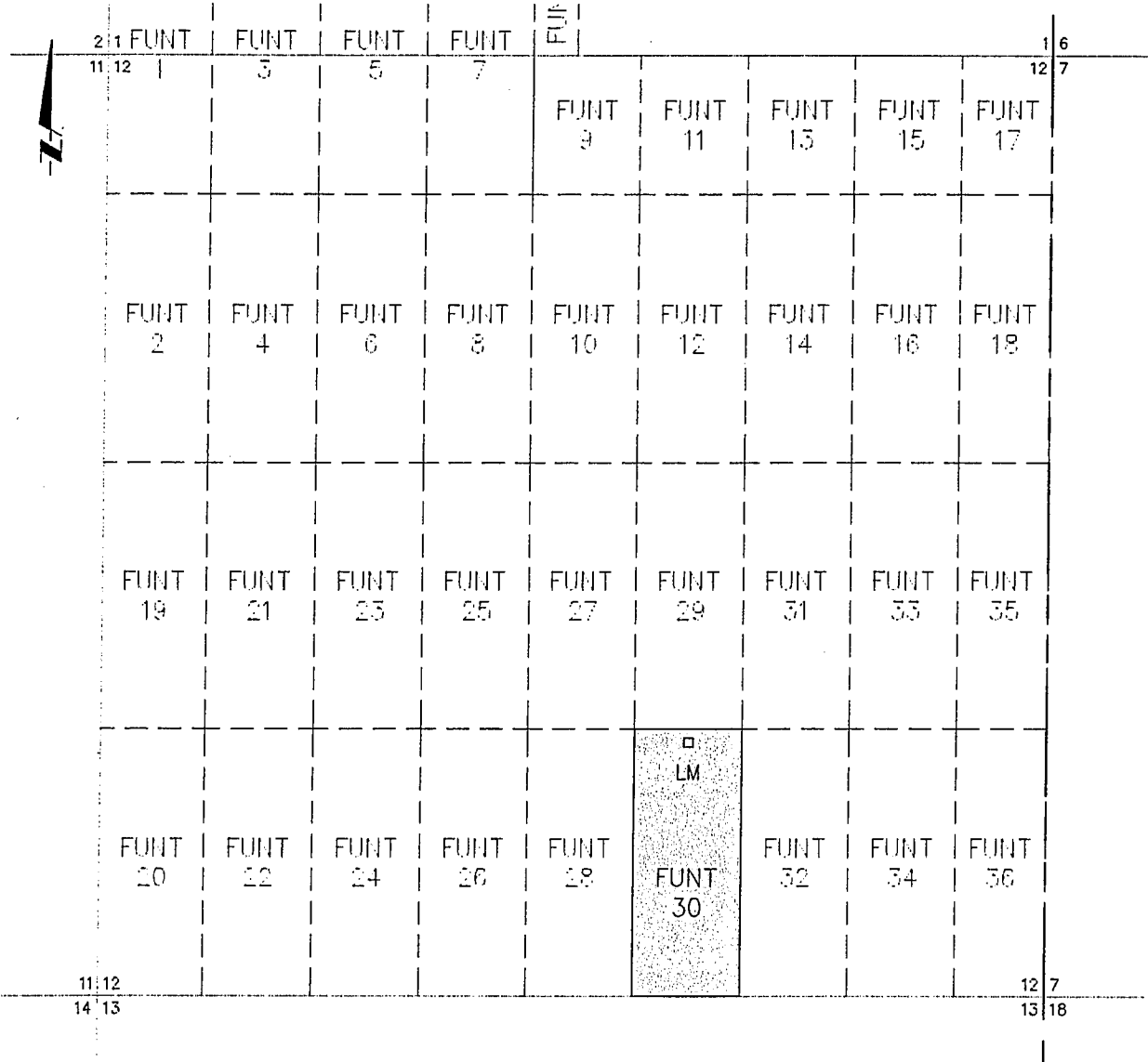
ARIZONA
STATE OFFICE
PHOENIX, ARIZONA

Alan Brown, Agent for Watering Hole Productions Inc.
P.O. Box 60610
Boulder City, Nevada 89006

RECEIVED
BUREAU OF
LAND MANAGEMENT
A-10:10:10

AM: 359184

1. The name of the claim is: **FUNT 30**
2. The location of the claim with reference to a natural object  permanent marker is described under #10 of the Notice of Location
3. The type of location monument and corner and end monuments are 2" by 2" wood posts, 48" above ground with metal tag attached identifying the monument.
4. The bearing and distance between the corners of claim 30 is, beginning at the northeast corner, 1500 feet in a southerly direction to the southeast corner, then 600 feet in a westerly direction to the southwest corner, then 1500 feet in a northerly direction to the to the northwest corner, then 600 feet in an easterly direction to the point of beginning.
5. It is the intention of the locator that the South boundary of this claim be coextensive with the North boundary of Section 13, T28N, R19W.



KEY:

One Inch = One Thousand Feet , Grey Area = Referenced Claim
Typical Claim = 600 ft by 1500 ft

CLAIM: FUNT 30 – Section 12, Township 28 North, Range 19 West, Gila and Salt River Base and Meridian. Gold Basin Mining District, Mohave County, State of Arizona

Date: October 8th, 2003

Alan Brown, Agent for Watering Hole Productions Inc.

NOTICE OF MINING CLAIM

1. TYPE OF NOTICE: Location Amendment Relocation

2. TYPE OF CLAIM: Placer Lode Millsite Tunnelsite

3. The name and address of the Locator is:

WHP
**Watering Hole Productions Inc.
P.O. Box 60610
Boulder City, Nevada 89006**

4. The name of the claim is: **FUNT 31**

5. The date of location is: October 8th, 2003.

6. The claim is 1500 feet long and 600 feet wide. The distance from the Location Monument to each end of the claim is 1490 feet in a northerly direction and 40 feet in a southerly direction, on the centerline of the claim.

7. The general course of the claim is from the north to the south.

8. The location of the claim is in Section 12, Township 28 North, Range 19 West, Gila and Salt River Base and Meridian, Gold Basin Mining District, Mohave County, State of Arizona.

9. If amending or relocating, the previous claim name was _____, recorded in docket (Book) _____, page(s) _____, _____ Mining District, _____ County, State of Arizona.

10. The location of the claim with reference to a natural object or permanent marker is as follows: The northeast corner of the claim lies 3580 feet east of and 3000 feet north of the southwest corner of Section 12, Township 28 North, Range 19 West.

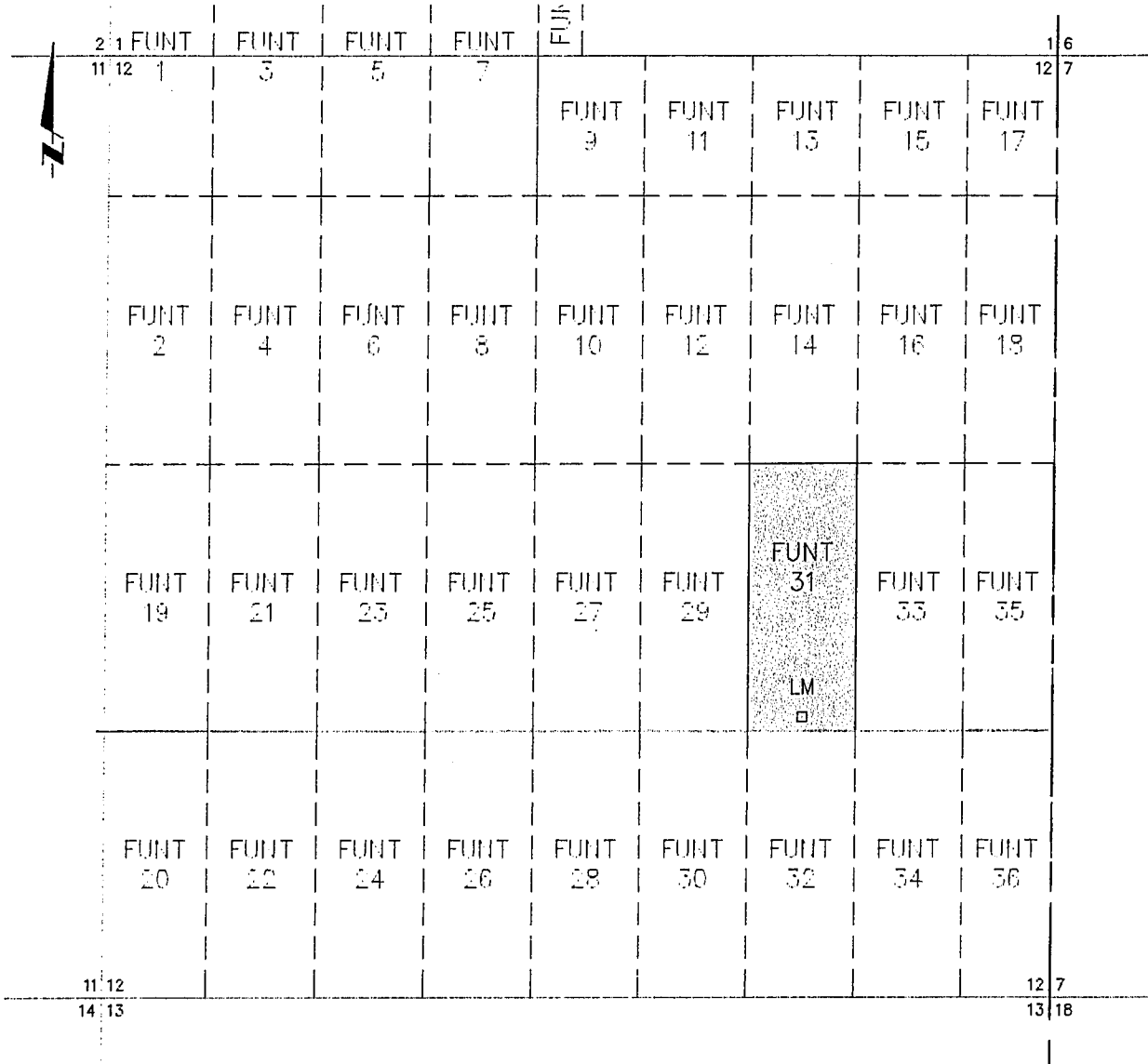
Date: October 8th, 2003

Alan Brown
ARIZONA STATE OFFICE
ALAN BROWN
Agent for Watering Hole Productions Inc.
P.O. Box 60610
Boulder City, Nevada 89006

RECEIVED
BUREAU OF
LAND MANAGEMENT

AMG 359190

1. The name of the claim **FUNT 31**
2. The location of the claim with reference to a natural object or permanent marker is described under #10 of the Notice of Location
3. The type of location monument and corner and end monuments are 2" by 2" wood posts, 48" above ground with metal tag attached identifying the monument.
4. The bearing and distance between the corners of claim 31 is, beginning at the northeast corner, 1500 feet in a southerly direction to the southeast corner, then 600 feet in a westerly direction to the southwest corner, then 1500 feet in a northerly direction to the to the northwest corner, then 600 feet in an easterly direction to the point of beginning.



KEY:

One Inch = One Thousand Feet , Grey Area = Referenced Claim
Typical Claim = 600 ft by 1500 ft

CLAIM: FUNT 31 – Section 12, Township 28 North, Range 19 West, Gila and Salt River Base and Meridian. Gold Basin Mining District, Mohave County, State of Arizona

Date: October *8th*, 2003

Alan Brown

Alan Brown, Agent for Watering Hole Productions Inc.

NOTICE OF MINING CLAIM

1. TYPE OF NOTICE: Location Amendment Relocation

2. TYPE OF CLAIM: Placer Lode Millsite Tunnelsite

3. The name and address of the Locator is:

Wet
Watering Hole Productions Inc.
P.O. Box 60610
Boulder City, Nevada 89006

4. The name of the claim is: **FUNT 32**

5. The date of location is: October 8th, 2003.

6. The claim is 1500 feet long and 600 feet wide. The distance from the Location Monument to each end of the claim is 10 feet in a northerly direction and 1490 feet in a southerly direction, on the centerline of the claim.

7. The general course of the claim is from the north to the south.

8. The location of the claim is in Section 12, Township 28 North, Range 19 West, Gila and Salt River Base and Meridian, Gold Basin Mining District, Mohave County, State of Arizona.

9. If amending or relocating, the previous claim name was _____, recorded in docket (Book) _____, page(s) _____, _____ Mining District, _____ County, State of Arizona.

10. The location of the claim with reference to a natural object or permanent marker is as follows: The northeast corner of the claim lies 480 feet east of and 1500 feet north of the southwest corner of Section 12, Township 28 North, Range 19 West.

Date: October 8th, 2003

Alan Brown


ARIZONA
STATE OFFICIAL
PHOENIX, ARIZONA

Alan Brown, Agent for Watering Hole Productions Inc.
P.O. Box 60610
Boulder City, Nevada 89006

RECEIVED
BUREAU OF
LAND MANAGEMENT

AM: 359191

1. The name of the claim is: **FUNT 32**
2. The location of the claim with reference to a natural object or permanent marker is described under #10 of the Notation of Location
3. The type of location monument and corner and end monuments are 2" by 2" wood posts, 48" above ground with metal tag attached identifying the monument.
4. The bearing and distance between the corners of claim 32 is, beginning at the northeast corner, 1500 feet in a southerly direction to the southeast corner, then 600 feet in a westerly direction to the southwest corner, then 1500 feet in a northerly direction to the to the northwest corner, then 600 feet in an easterly direction to the point of beginning.
5. It is the intention of the locator that the South boundary of this claim be coextensive with the North boundary of Section 13, T28N, R19W.



KEY:

One Inch = One Thousand Feet , Grey Area = Referenced Claim
 Typical Claim = 600 ft by 1500 ft

CLAIM: FUNT 32 – Section 12, Township 28 North, Range 19 West, Gila and Salt River Base and Meridian. Gold Basin Mining District, Mohave County, State of Arizona

Date: October 8, 2003 *Alan Brown*, Alan Brown, Agent for Watering Hole Productions Inc.


NOTICE OF MINING CLAIM

- 1. TYPE OF NOTICE: X Location Amendment Relocation
- 2. TYPE OF CLAIM: Placer X Lode Millsite Tunnelsite
- 3. The name and address of the Locator is:

Ret
Watering Hole Productions Inc.
P.O. Box 60610
Boulder City, Nevada 89006

- 4. The name of the claim is: **FUNT 33**
- 5. The date of location is: October 8 , 2003.
- 6. The claim is 1500 feet long and 600 feet wide. The distance from the Location Monument to each end of the claim is 1490 feet in a northerly direction and 10 feet in a southerly direction, on the centerline of the claim.
- 7. The general course of the claim is from the north to the south.
- 8. The location of the claim is in Section 12, Township 28 North, Range 19 West, Gila and Salt River Base and Meridian, Gold Basin Mining District, Mohave County, State of Arizona.
- 9. If amending or relocating, the previous claim name was _____, recorded in docket (Book) _____, page(s) _____, _____ Mining District, _____ County, State of Arizona.
- 10. The location of the claim with reference to a natural object or permanent marker is as follows: The northeast corner of the claim lies 4780 feet east of and 3000 feet north of the southwest corner of Section 12, Township 28 North, Range 19 West.


Date: October 8 , 2003

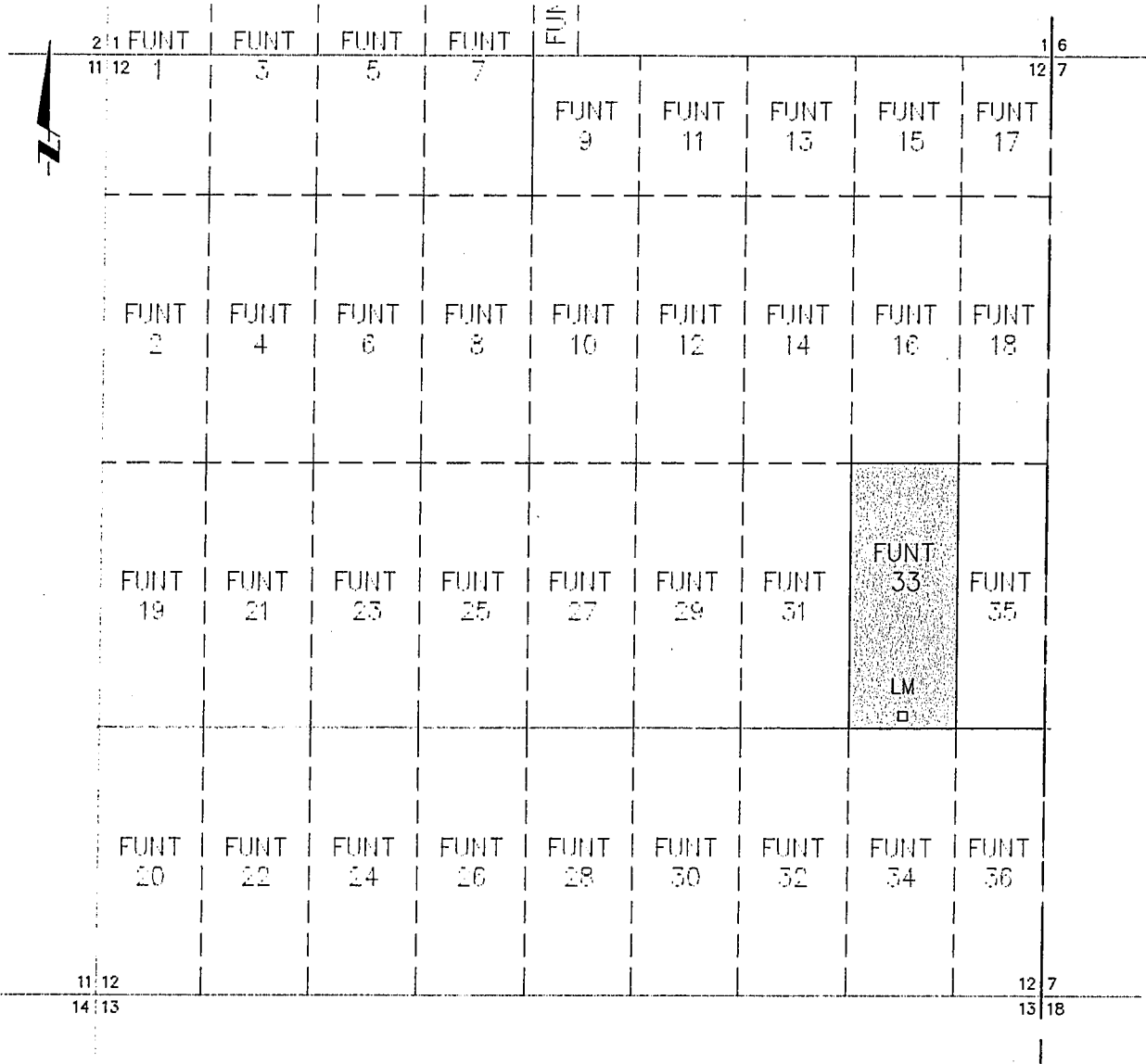


 ARIZONA
 STATE OFFICE
 PHOENIX, ARIZONA
 Alan Brown, Agent for Watering Hole Productions Inc.
 P.O. Box 60610
 Boulder City, Nevada 89006

RECEIVED
 BUREAU OF
 LAND MANAGEMENT

AMU 359192

1. The name of the claim is: **FUNT 33**
2. The location of the claim with reference to a natural object  is described under #10 of the Notice of Location
3. The type of location monument and corner and end monuments are 2" by 2" wood posts, 48" above ground with metal tag attached identifying the monument.
4. The bearing and distance between the corners of claim 33 is, beginning at the northeast corner, 1500 feet in a southerly direction to the southeast corner, then 600 feet in a westerly direction to the southwest corner, then 1500 feet in a northerly direction to the to the northwest corner, then 600 feet in an easterly direction to the point of beginning.



KEY:

One Inch = One Thousand Feet , Grey Area = Referenced Claim
Typical Claim = 600 ft by 1500 ft

CLAIM: FUNT 33 – Section 12, Township 28 North, Range 19 West, Gila and Salt River Base and Meridian. Gold Basin Mining District, Mohave County, State of Arizona

Date: October *8th*, 2003

Alan Brown

Alan Brown, Agent for Watering Hole Productions Inc.